

NEW MEXICO OIL CONSERVATION COMMISSION
Santa Fe, New Mexico

NOTICE OF INTENTION TO DRILL OR RECOMPLETE

Notice must be given to the District Office of the Oil Conservation Commission and approval obtained before drilling or recompletion begins. If changes in the proposed plan are considered advisable, a copy of this notice showing such changes will be returned to the sender. Submit this notice in QUINTUPPLICATE. One copy will be returned following approval. See additional instructions in Rules and Regulations of the Commission.

If State Land submit 6 Copies

Midland, Texas
(Place)

April 1, 1958
(Date)

OIL CONSERVATION COMMISSION
SANTA FE, NEW MEXICO

Gentlemen:

You are hereby notified that it is our intention to commence the (Drilling) (Recompletion) of a well to be known as

Humble Oil & Refining Company

Co. Le. No. 166338

(Company or Operator)

New Mexico State "AY"

(Lease)

Well No. 2

in "P"

(Unit)

The well is

located 660 feet from the South line and 660 feet from the

East

Line of Section 32, T. 25-N, R. 10-W, NMPM.

(GIVE LOCATION FROM SECTION LINE)

Blati-Lower Gallup

Pool,

San Juan

County

If State Land the Oil and Gas Lease is No. E-4777

If patented land the owner is -

Address -

We propose to drill well with drilling equipment as follows: Rotary

The status of plugging bond is on file with Commission

Drilling Contractor Unknown

We intend to complete this well in the Lower Gallup

formation at an approximate depth of 5600 feet.

See Attached Plat

CASING PROGRAM

We propose to use the following strings of Casing and to cement them as indicated:

Size of Hole	Size of Casing	Weight per Foot	New or Second Hand	Depth	Sacks Cement
12-1/4"	8-5/8"	24#	New	150'	150 *
7-7/8"	5-1/2"	14#	New	5600'	500**

If changes in the above plans become advisable we will notify you immediately.

ADDITIONAL INFORMATION (If recompletion give full details of proposed plan of work.)

*Circulate to surface

**Circulate to 8-5/8" csg.

Halliburton method of cementing.

Approved: 4-3, 1958
Except as follows:

Sincerely yours,

Humble Oil & Refining Company
(Company or Operator)

By: R. R. McCarty

Position: Asst. Div. Chief Clerk


Send Communications regarding well to

Name: R. R. McCarty

Address: Box 1600 Midland, Texas

OIL CONSERVATION COMMISSION

By: R. R. McCarty




Well Location and Acreage Dedication Plat

Section A.

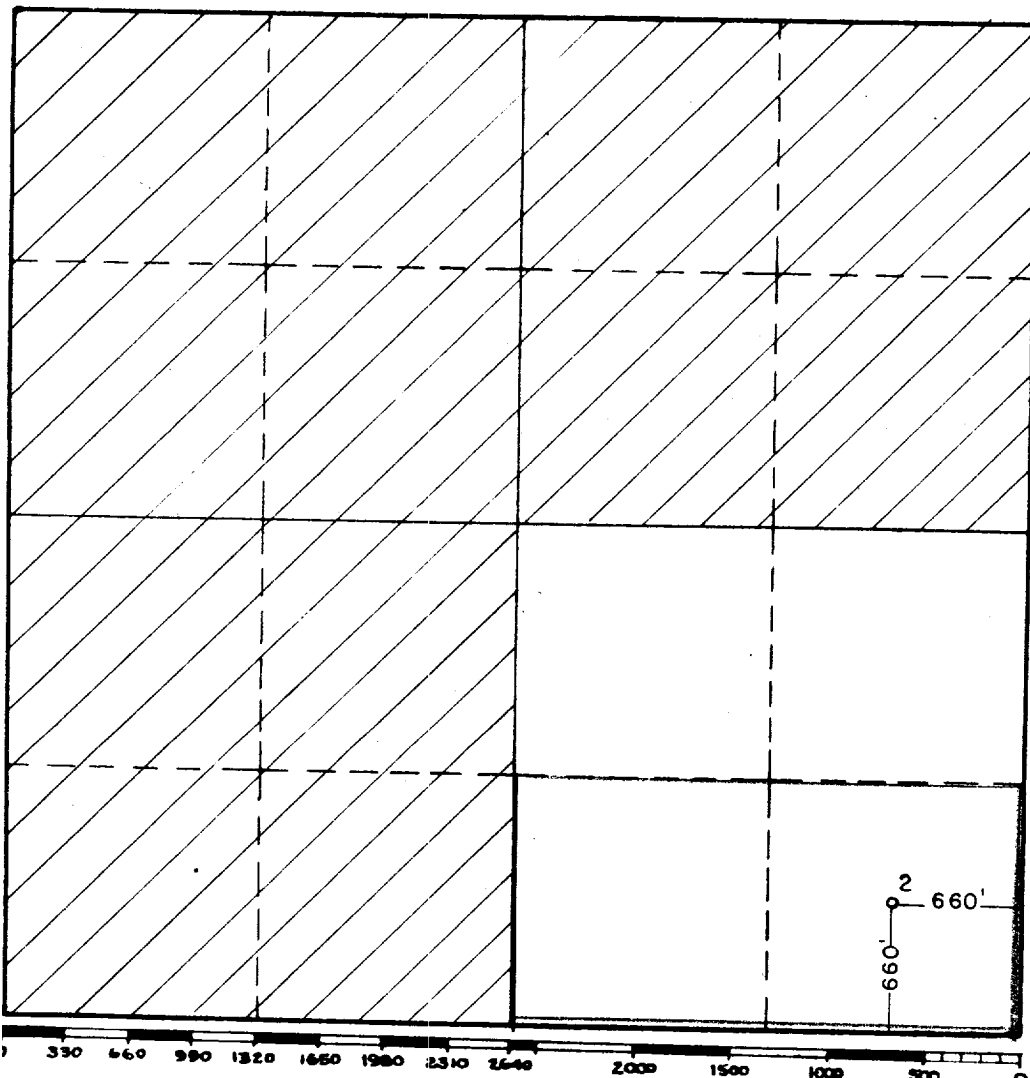
Date 3 - 31 - 58

Operator HUMBLE OIL & REFG. CO Lease NEW MEXICO STATE "AY"
 Well No. 2 Unit Letter "P" Section 32 Township 25-N Range 10-W NMPM
 Located 660 Feet From SOUTH Line, 660 Feet From EAST Line
 County SAN JUAN G. L. Elevation _____ Dedicated Acreage 80 Acres
 Name of Producing Formation LOWER GALLUP Pool BISTI

1. Is the Operator the only owner* in the dedicated acreage outlined on the plat below?
 Yes ☒ No ☐.
2. If the answer to question one is "no," have the interests of all the owners been consolidated by communitization agreement or otherwise? Yes ☐ No ☐. If answer is "yes," Type of Consolidation _____
3. If the answer to question two is "no," list all the owners and their respective interests below:

OwnerLand Description

Section B



This is to certify that the information in Section A above is true and complete to the best of my knowledge and belief.

HUMBLE OIL & REFG. CO
 (Operator)

[Signature]
 (Representative)
 Assistant Division Supt.
 Box 1600 Midland, Texas
 Address

This is to certify that the well location shown on the plat in Section B was plotted from field notes of actual surveys made by me or under my supervision and that the same is true and correct to the best of my knowledge and belief.

Date Surveyed 3-27-58

[Signature]
 Registered Professional
 Engineer and/or Land Surveyor.

Certificate No. 1513

LEASE NO. 166338

W-A - 2441

REGISTRATION COMMISSION
 DISTRICT OFFICE
 Telephone Received *C*

DISTRIBUTION		
	NO. FURNISHED	
Operator	<i>1</i>	
Santa Fe	<i>1</i>	

1
2
1