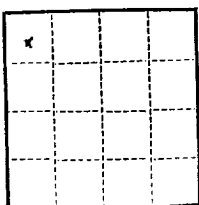


Form 9-331a
(Feb. 1951)

(SUBMIT IN TRIPLICATE)

UNITED STATES
DEPARTMENT OF THE INTERIOR
GEOLOGICAL SURVEY

Land Office **New Mexico**
Lease No. **S.P. 079395**
Unit **D**



SUNDRY NOTICES AND REPORTS ON WELLS

NOTICE OF INTENTION TO DRILL	<input checked="" type="checkbox"/>	SUBSEQUENT REPORT OF WATER SHUT-OFF	
NOTICE OF INTENTION TO CHANGE PLANS		SUBSEQUENT REPORT OF SHOOTING OR ACIDIZING	
NOTICE OF INTENTION TO TEST WATER SHUT-OFF		SUBSEQUENT REPORT OF ALTERING CASING	
NOTICE OF INTENTION TO RE-DRILL OR REPAIR WELL		SUBSEQUENT REPORT OF RE-DRILLING OR REPAIR	
NOTICE OF INTENTION TO SHOOT OR ACIDIZE		SUBSEQUENT REPORT OF ABANDONMENT	
NOTICE OF INTENTION TO PULL OR ALTER CASING		SUPPLEMENTARY WELL HISTORY	
NOTICE OF INTENTION TO ABANDON WELL			

(INDICATE ABOVE BY CHECK MARK NATURE OF REPORT, NOTICE, OR OTHER DATA)

April 23, 19 **58**

Well No. **4** is located **660** ft. from **N** line and **660** ft. from **E** line of sec. **33**

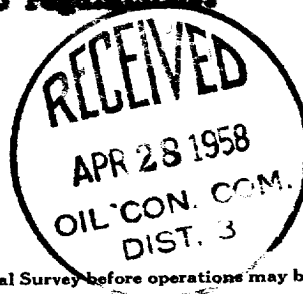
13 (1/4 Sec. and Sec. No.) **25N** (Twp.) **10W** (Range) **N.M.P.M.** (Meridian)
Dist. Lower Gallup (Field) **San Juan** (County or Subdivision) **New Mexico** (State or Territory)

The elevation of the **G.L.** floor above sea level is **6747** ft.

DETAILS OF WORK

(State names of and expected depths to objective sands; show sizes, weights, and lengths of proposed casings; indicate mudding jobs, cementing points, and all other important proposed work)

We intend to drill a 12 1/2" hole to approximately 250 feet and set 9 5/8" 32.3# E-40 casing with sufficient cement to circulate, allowing 24 hours W.O.C. time. An 8 3/4" hole will be drilled to approximately 5400 feet to test Lower Gallup and 5 1/2" 14# J-55 casing will be set with 300 sacks, allowing 72 hours W.O.C. time. All casing jobs will be tested according to regulations.



I understand that this plan of work must receive approval in writing by the Geological Survey before operations may be commenced.

Company **Frank O. Elliott & Ora R. Hall, Jr.**

Address **Box 703**

Roswell, New Mexico

By *Frank O. Elliott*

Title **Partner**

NEW MEXICO OIL CONSERVATION COMMISSION

Well Location and Acreage Dedication Plat

Section A.

Date April 22, 1958

Operator William Hall Lease Patented William T
Well No. 1 Unit Letter B Section 33 Township 25 North Range 10 West NMPM
Located 660 Feet From North Line, 660 Feet From West Line
County San Juan G. L. Elevation 6747 Dedicated Acreage 80 Acres
Name of Producing Formation Lower Gailap Pool Block

1. Is the Operator the only owner* in the dedicated acreage outlined on the plat below?
Yes X No
2. If the answer to question one is "no," have the interests of all the owners been consolidated by communitization agreement or otherwise? Yes No . If answer is "yes,"
Type of Consolidation
3. If the answer to question two is "no," list all the owners and their respective interests below:

Owner

Land Description

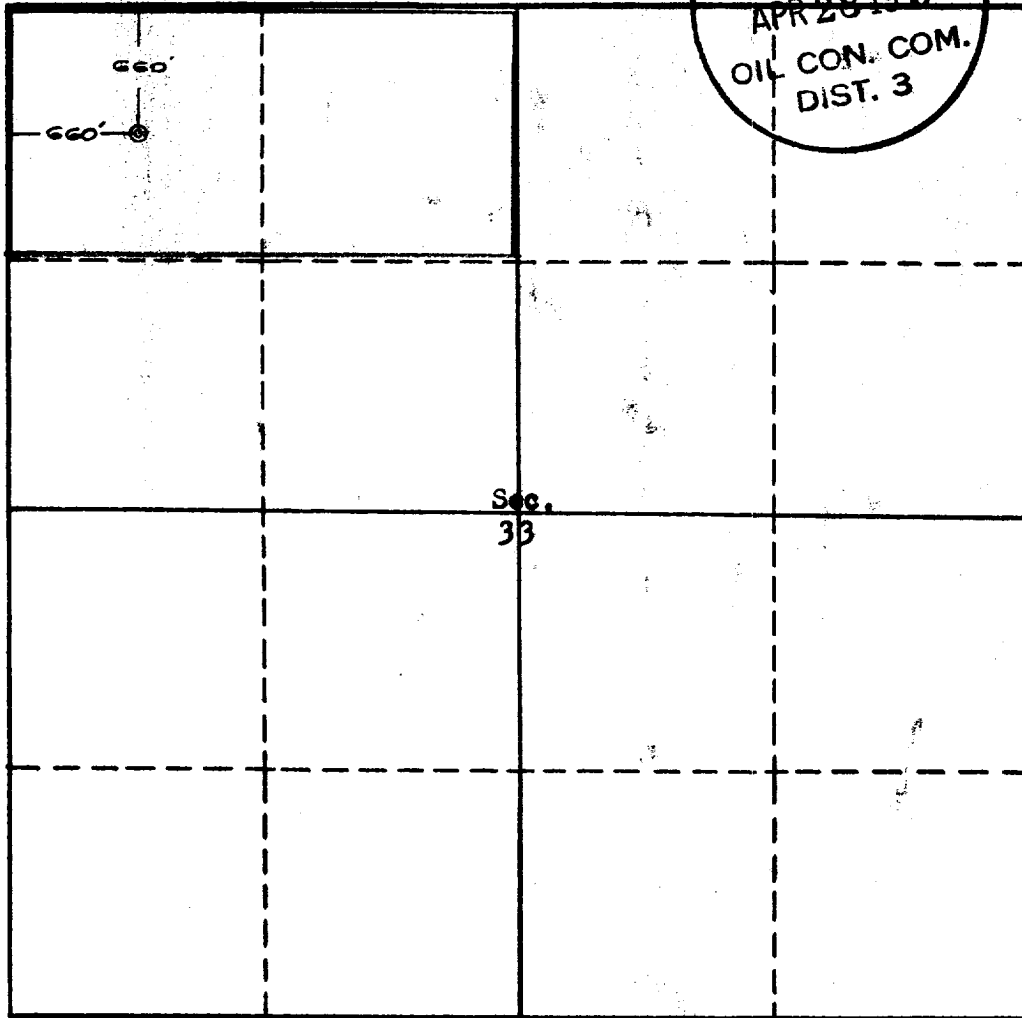
RECEIVED

APR 25 1958

U. S. GEOLOGICAL
SURVEY



Section B



This is to certify that the information in Section A above is true and complete to the best of my knowledge and belief.

William Hall

(Operator)

(Representative)

Box 701, Roswell, N. M.

Address

This is to certify that the well location shown on the plat in Section B was plotted from field notes of actual surveys made by me or under my supervision and that the same is true and correct to the best of my knowledge and belief.

Date Surveyed April 18, 1958

Ernest V. Echolaw
Ernest V. Echolaw
Registered Land Surveyor.

Certificate No. 1545