

NEW MEXICO OIL CONSERVATION COMMISSION

Well Location and Acreage Dedication Plat
As amended by Order No. H-1061-B

Section A.


Date 1-30-58

Operator Gulf Oil Corporation Lease Carson Federal
Well No. 2 Unit Letter M Section 30 Township 25 North Range 11 West NMPM
Located 660 Feet From South Line 660 Feet From West Line
County San Juan G. L. Elevation 6673 Dedicated Acreage 82 79.49 Acres
Name of Producing Formation Gallup Pool Dist-1-Lower Gallup

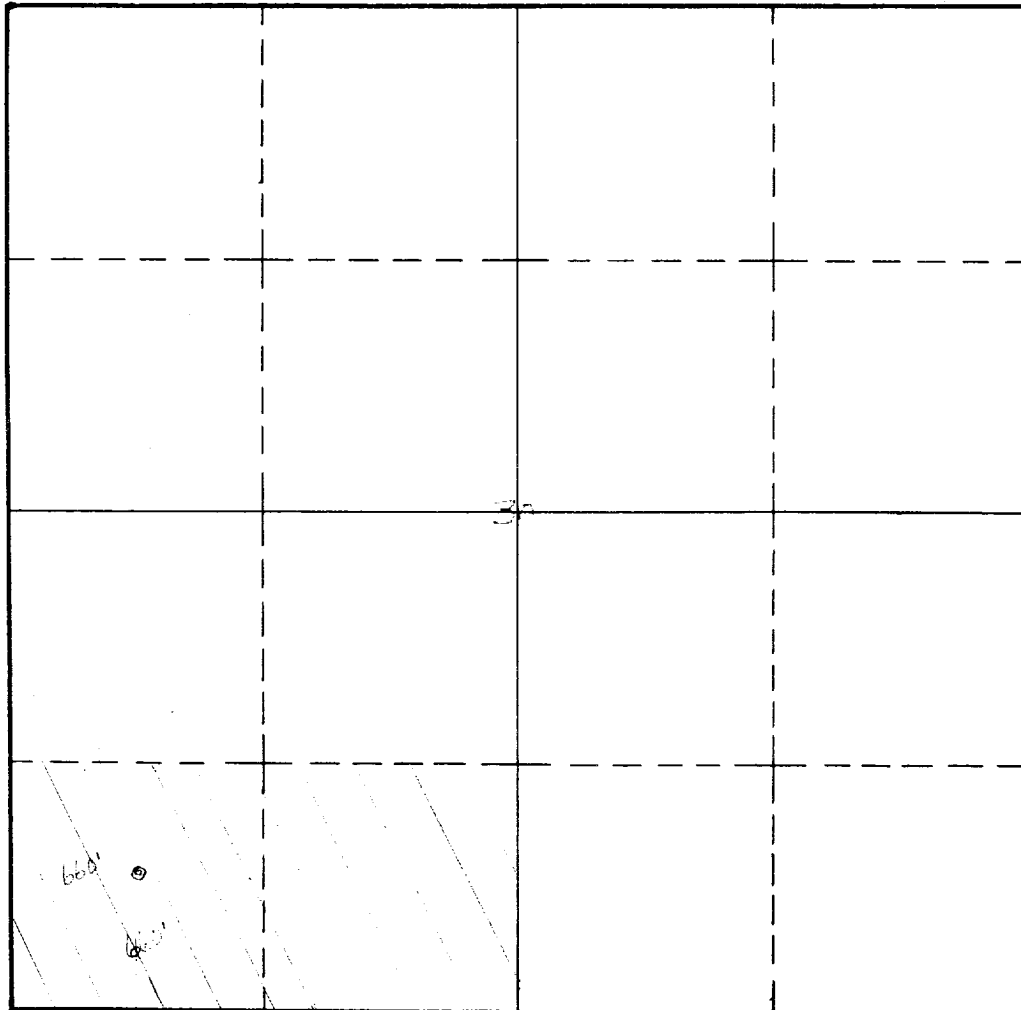
1. Is the Operator the only owner* in the dedicated acreage outlined on the plat below?
Yes 1 No .
2. If the answer to question one is "no," have the interests of all the owners been consolidated by communitization agreement or otherwise? Yes No . If answer is "yes," Type of Consolidation
3. If the answer to question two is "no," list all the owners and their respective interests below:

Owner

Land Description



Section B



This is to certify that the information in Section A above is true and complete to the best of my knowledge and belief.

Gulf Oil Corporation

(Operator)

(Representative)

V. P. Mitchell

Area Production Superintendent

P. O. Box 98, Durango, Colo.

This is to certify that the well location shown on the plat in Section B was plotted from field notes of actual surveys made by me or under my supervision and that the same is true and correct to the best of my knowledge and belief.

Date Surveyed July 2, 1957

B. Ernest V. Tolchuck

Registered Professional
Engineer and/or Land Surveyor.

1545

Certificate No.

(See instructions for completing this form on the reverse side)

INSTRUCTIONS FOR COMPLETION:

1. Operator shall furnish and certify to the information called for in Section A.
2. Operator shall outline the dedicated acreage for both oil and gas wells on the plat in Section B.
3. A registered professional engineer or land surveyor registered in the State of New Mexico or approved by the Commission shall show on the plat, the location of the well and certify this information in the space provided.
4. All distances shown on the plat must be from the outer boundaries of Section.
5. If additional space is needed for listing owners and their respective interests as required in question 3, Section A, please use space below

MISSION

* "Owner" means the person who has the right to drill into and to produce from any pool and to appropriate the production either for himself or for himself and another. (65-3-29 (e) NMSA 1953 Comp.)

NEW MEXICO OIL CONSERVATION COMMISSION

Well Location and Acreage Dedication Plat
As recorded by Order No. R-1069-B

Section A.


Date 1-30-58

Operator Gulf Oil Corporation Lease Carson Federal
Well No. 2 Unit Letter M Section 30 Township 25 North Range 10 West NMMP
Located 660 Feet From South Line 660 Feet From West Line
County San Juan G. L. Elevation 6873 Dedicated Acreage 80 Acres 79.44
Name of Producing Formation Gallup Pool Bisti-Lower Gallup

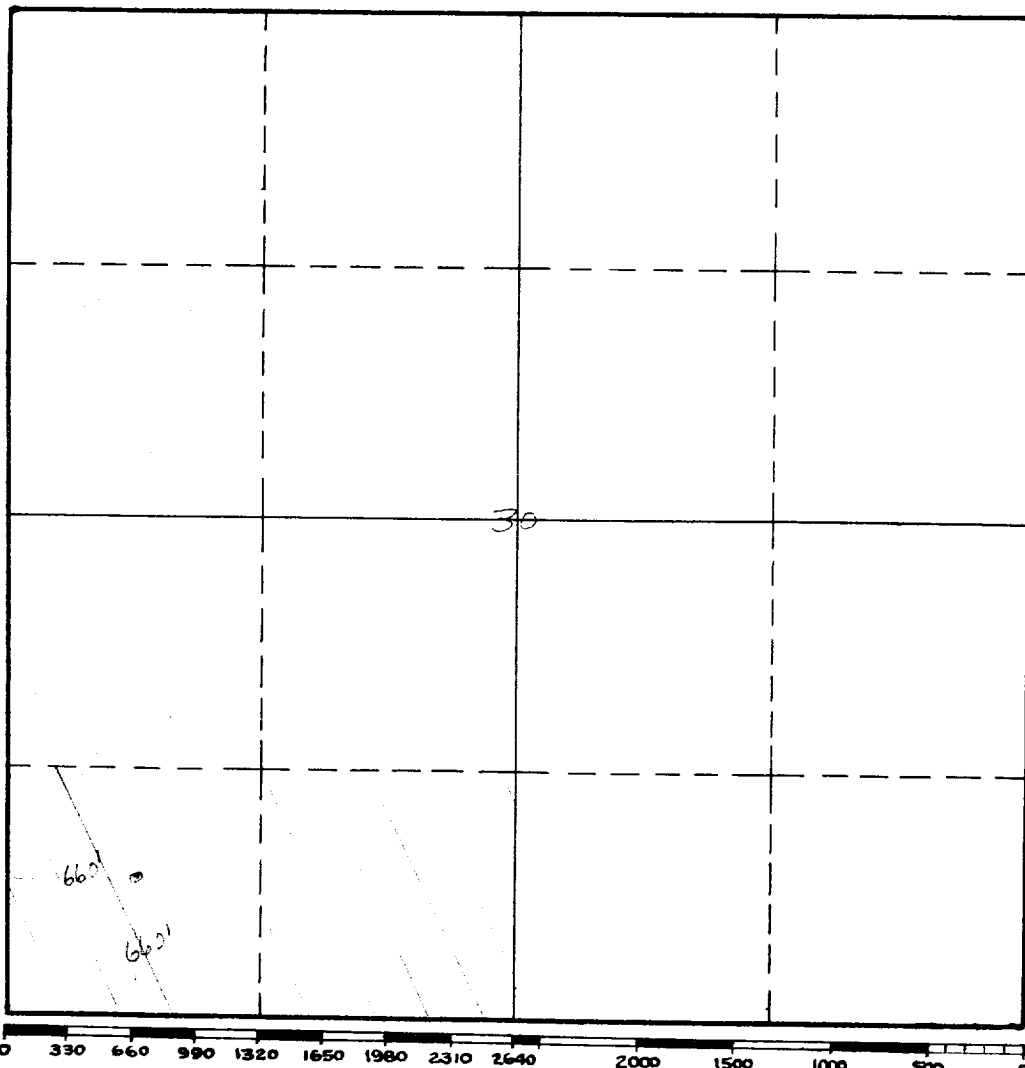
1. Is the Operator the only owner* in the dedicated acreage outlined on the plat below?
Yes X No .
2. If the answer to question one is "no," have the interests of all the owners been consolidated by communitization agreement or otherwise? Yes No . If answer is "yes," Type of Consolidation
3. If the answer to question two is "no," list all the owners and their respective interests below:

Owner

Land Description



Section B



This is to certify that the information in Section A above is true and complete to the best of my knowledge and belief.

Gulf Oil Corporation
(Operator)

(Representative)
W. D. Mitchell
Area Production Superintendent

Address
P. O. Box 38, Durango, Colo.

This is to certify that the well location shown on the plat in Section B was plotted from field notes of actual surveys made by me or under my supervision and that the same is true and correct to the best of my knowledge and belief.

Date Surveyed July 2, 1957

/s/ Ernest V. Zehnbach

Registered Professional
Engineer and/or Land Surveyor.

Certificate No. 1545

(See instructions for completing this form on the reverse side)

INSTRUCTIONS FOR COMPLETION:

1. Operator shall furnish and certify to the information called for in Section A.
2. Operator shall outline the dedicated acreage for both oil and gas wells on the plat in Section B.
3. A registered professional engineer or land surveyor registered in the State of New Mexico or approved by the Commission shall show on the plat the location of the well and certify this information in the space provided.
4. All distances shown on the plat must be from the outer boundaries of Section.
5. If additional space is needed for listing owners and their respective interests as required in question 3, Section A, please use space below

FEDERAL BUREAU OF INVESTIGATION		DIVISION	
UNIT		OFFICE	
<p>1. NAME OF SUBJECT: _____</p>			
<p>2. ADDRESS OF SUBJECT: _____</p>			
<p>3. DATE OF BIRTH: _____</p>			
<p>4. PLACE OF BIRTH: _____</p>			
<p>5. OCCUPATION: _____</p>			
<p>6. EDUCATION: _____</p>			
<p>7. MARITAL STATUS: _____</p>			
<p>8. RELIGION: _____</p>			
<p>9. RACE: _____</p>			
<p>10. SEX: _____</p>			
<p>11. HEIGHT: _____</p>			
<p>12. WEIGHT: _____</p>			
<p>13. EYES: _____</p>			
<p>14. HAIR: _____</p>			
<p>15. SKIN: _____</p>			
<p>16. TATTOOS: _____</p>			
<p>17. SCARS: _____</p>			
<p>18. OTHER: _____</p>			
<p>19. COMMENTS: _____</p>			
<p>20. SIGNATURE: _____</p>			
<p>21. DATE: _____</p>			
<p>22. TIME: _____</p>			
<p>23. INITIALS: _____</p>			
<p>24. REMARKS: _____</p>			
<p>25. _____</p>			
<p>26. _____</p>			
<p>27. _____</p>			
<p>28. _____</p>			
<p>29. _____</p>			
<p>30. _____</p>			
<p>31. _____</p>			
<p>32. _____</p>			
<p>33. _____</p>			
<p>34. _____</p>			
<p>35. _____</p>			
<p>36. _____</p>			
<p>37. _____</p>			
<p>38. _____</p>			
<p>39. _____</p>			
<p>40. _____</p>			
<p>41. _____</p>			
<p>42. _____</p>			
<p>43. _____</p>			
<p>44. _____</p>			
<p>45. _____</p>			
<p>46. _____</p>			
<p>47. _____</p>			
<p>48. _____</p>			
<p>49. _____</p>			
<p>50. _____</p>			
<p>51. _____</p>			
<p>52. _____</p>			
<p>53. _____</p>			
<p>54. _____</p>			
<p>55. _____</p>			
<p>56. _____</p>			
<p>57. _____</p>			
<p>58. _____</p>			
<p>59. _____</p>			
<p>60. _____</p>			
<p>61. _____</p>			
<p>62. _____</p>			
<p>63. _____</p>			
<p>64. _____</p>			
<p>65. _____</p>			
<p>66. _____</p>			
<p>67. _____</p>			
<p>68. _____</p>			
<p>69. _____</p>			
<p>70. _____</p>			
<p>71. _____</p>			
<p>72. _____</p>			
<p>73. _____</p>			
<p>74. _____</p>			
<p>75. _____</p>			
<p>76. _____</p>			
<p>77. _____</p>			
<p>78. _____</p>			
<p>79. _____</p>			
<p>80. _____</p>			
<p>81. _____</p>			
<p>82. _____</p>			
<p>83. _____</p>			
<p>84. _____</p>			
<p>85. _____</p>			
<p>86. _____</p>			
<p>87. _____</p>			
<p>88. _____</p>			
<p>89. _____</p>			
<p>90. _____</p>			
<p>91. _____</p>			
<p>92. _____</p>			
<p>93. _____</p>			
<p>94. _____</p>			
<p>95. _____</p>			
<p>96. _____</p>			
<p>97. _____</p>			
<p>98. _____</p>			
<p>99. _____</p>			
<p>100. _____</p>			

* "Owner" means the person who has the right to drill into and to produce from any pool and to appropriate the production either for himself or for himself and another. (65-3-29 (e) NMSA 1953 Comp.)

SKELLY OIL COMPANY

3-25-68

WELLS REQUIRING FILE CORRECTION ONLY

LEASE NAME & WELL NUMBER	LOCATION	POOL	PRESENT ACREAGE	CORRECT ACREAGE
East Bisti Unit #108	D-7-24N-9W	Bisti Gallup	80 N/2 NW/4	80.36
East Bisti Unit #112	F-7-24N-9W	Bisti Gallup	80 S/2 NW/4	80.28
East Bisti Unit #115	L-7-24N-9W	Bisti Gallup	80 W/2 SW/4	80.32
East Bisti Unit #85	D-2-24N-10W	Bisti Gallup	80 N/2 NW/4	81.05
East Bisti Unit #84	B-3-24N-10W	Bisti Gallup	80 N/2 NE/4	81.10
East Bisti Unit #83	D-3-24N-10W	Bisti Gallup	80 N/2 NW/4	82.02
East Bisti Unit #82	B-4-24N-10W	Bisti Gallup	80 N/2 NE/4	82.00
East Bisti Unit #81	C-4-24N-10W	Bisti Gallup	80 N/2 NW/4	81.04
Lydia Rentz #1	M-19-25N-3W	So. Bl. PC	160	158.05
L. L. McConnell #7	D-30-25N-3W	So. Bl. PC	160	158.87
L. L. McConnell #1	N-30-25N-3W	So. Bl. PC	160	158.97
L. L. McConnell #4	D-31-25N-3W	So. Bl. PC	160	158.52
V. R. Nordhaus #1	D-19-25N-7W	Ballard PC	160	160.01
East Bisti Unit #25	M-19-25N-10W	Bisti Gallup	80 S/2 SW/4	79.34
East Bisti Unit #34	C-30-25N-10W	Bisti Gallup	80 N/2 NW/4	79.31
East Bisti Unit #38	E-30-25N-10W	Bisti Gallup	80 S/2 NW/4	79.37
East Bisti Unit #37	G-30-25N-10W	Bisti Gallup	79.72 S/2 NE/4	80
East Bisti Unit #44	K-30-25N-10W	Bisti Gallup	80 N/2 SW/4	79.43
East Bisti Unit #54	M-30-25N-10W	Bisti Gallup	80 S/2 SW/4	79.49
East Bisti Unit #55	C-31-25N-10W	Bisti Gallup	80 N/2 NW/4	79.58
Gallegos Gal. Sand Unit #21	C-5-26N-12W	Gallegos Gal.	40	39.59
J. Q. Marshall #2	F-1-27N-9W	So. Bl. PC	160	159.10
Neah Victoria #2	H-1-27N-9W	So. Bl. PC	160	159.70

WELLS FOR WHICH FORM C-102, ACREAGE DEDICATION PLAT, MUST BE FILED
(PLEASE FILE IN TRIPLICATE)

Jicarilla B. #3	D-5-24N-5W	Basin Dak.	W 320	W 344.66
C. W. Roberts #1	D-18-25N-3W	So. Bl. PC	160	155.77
C. W. Roberts #2	L-18-25N-3W	So. Bl. PC	160	156.27
Marshall A #2	F-14-27N-9W	So. Bl. PC	160	152.13