

(SUBMIT IN TRIPLICATE)

UNITED STATES
DEPARTMENT OF THE INTERIOR
GEOLOGICAL SURVEY

Land Office Santa Fe
Lease No. 078521
Unit _____

SUNDRY NOTICES AND REPORTS ON WELLS

NOTICE OF INTENTION TO DRILL.....	<input checked="" type="checkbox"/>	SUBSEQUENT REPORT OF WATER SHUT-OFF.....	
NOTICE OF INTENTION TO CHANGE PLANS.....		SUBSEQUENT REPORT OF SHOOTING OR ACIDIZING.....	
NOTICE OF INTENTION TO TEST WATER SHUT-OFF.....		SUBSEQUENT REPORT OF ALTERING CASING.....	
NOTICE OF INTENTION TO RE-DRILL OR REPAIR WELL.....		SUBSEQUENT REPORT OF RE-DRILLING OR REPAIR.....	
NOTICE OF INTENTION TO SHOOT OR ACIDIZE.....		SUBSEQUENT REPORT OF ABANDONMENT.....	
NOTICE OF INTENTION TO PULL OR ALTER CASING.....		SUPPLEMENTARY WELL HISTORY.....	
NOTICE OF INTENTION TO ABANDON WELL.....			

(INDICATE ABOVE BY CHECK MARK NATURE OF REPORT, NOTICE, OR OTHER DATA)

February 22, 1961

Century Exploration Rudman
Well No. Fed. #1 is located 1190 ft. from N line and 790 ft. from E line of sec. 27

SW/4 NW/4 Sec. 27 25N 9W NMPM
(1/4 Sec. and Sec. No.) (Twp.) (Range) (Meridian)
Basin Dakota San Juan New Mexico
(Field) (County or Subdivision) (State or Territory)

The elevation of the derrick floor above sea level is 6552.6 ft. or 6542.6 OL

DETAILS OF WORK

(State names of and expected depths to objective sands; show sizes, weights, and lengths of proposed casings; indicate mudding jobs, cementing points, and all other important proposed work)

Using rotary tools, drill 12 1/4" surface hole to 180', set 180' of 8-5/8" O.D. 2 1/4", J-55 casing, circulate cement, WOC 18 Hrs. and test for water shut-off. Drill 7-7/8" hole to approximately 6530' and if commercial production is indicated, run 4 1/2", 1 1/4", J-55 casing to approximately 6530' and cement with sufficient amount of cement to shut off Gallup formation.

I understand that this plan of work must receive approval in writing by the Geological Survey before operations may be commenced.


Company CENTURY EXPLORATION COMPANY

Address P. O. Box 168

Parlington, New Mexico

By E. W. Rucker

Title Office Manager



NUMBER OF COPIES RECEIVED	
DISTRIBUTION	
SANTA FE	
FILE	
U.S.G.S.	
LAND OFFICE	
TRANSPORTER	OIL GAS
PRODUCTION OFFICE	
OPERATOR	

NEW MEXICO OIL CONSERVATION COMMISSION
WELL LOCATION AND ACREAGE DEDICATION PLAT
 SEE INSTRUCTIONS FOR COMPLETING THIS FORM ON THE REVERSE SIDE

FORM C-128
 Revised 5/1/57

SECTION A

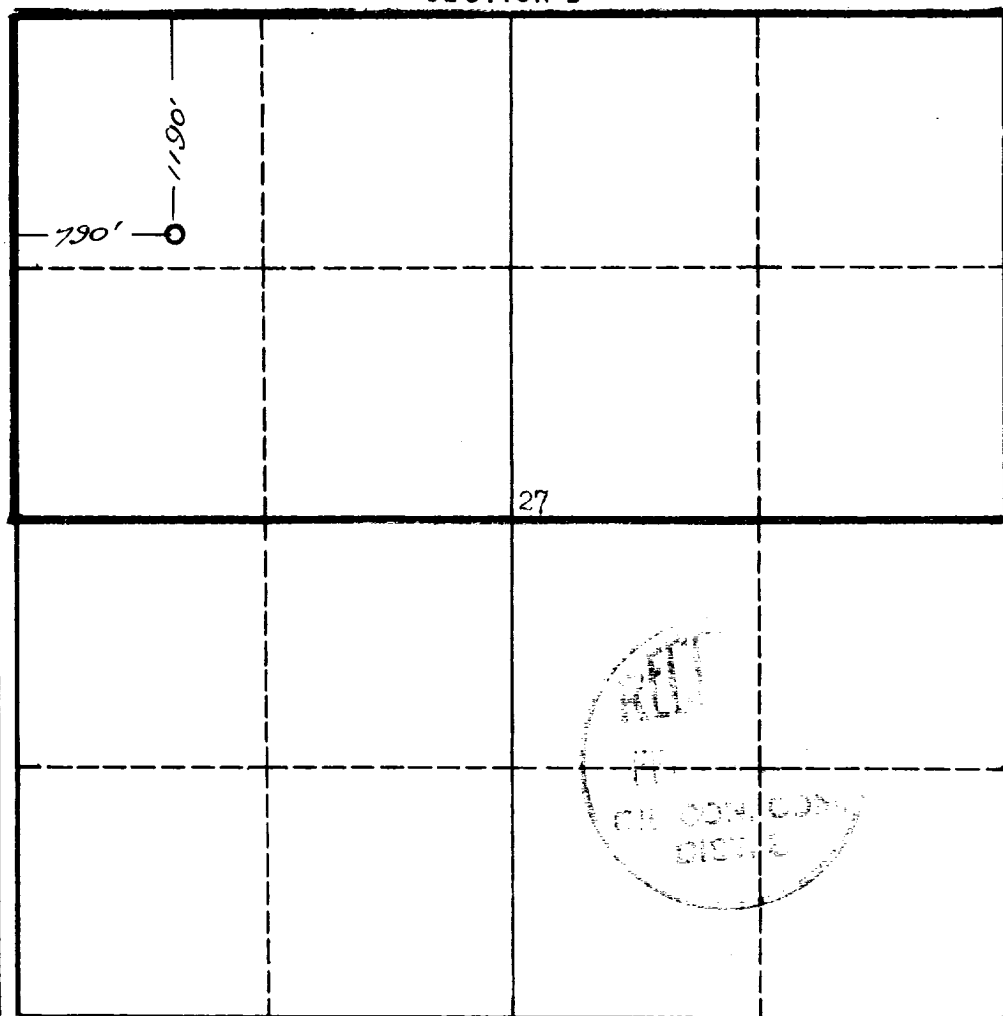
Operator CENTURY EXPLORATION COMPANY		Lease Rudman Federal		Well No. 1
Unit Letter D	Section 27	Township 25 NORTH	Range 9 WEST	County SAN JUAN
Actual Footage Location of Well: 1190 feet from the NORTH line and 790 feet from the WEST line				
Ground Level Elev. 6542.6	Producing Formation Dakota	Pool Basin Dakota	Dedicated Acreage: 320 Acres	

Ref: GLO plat dated 10 May 1949

1. Is the Operator the only owner in the dedicated acreage outlined on the plat below? YES X NO ____ . ("Owner" means the person who has the right to drill into and to produce from any pool and to appropriate the production either for himself or for himself and another. (65-3-29 (e) NMSA 1935 Comp.)
2. If the answer to question one is "no," have the interests of all the owners been consolidated by communitization agreement or otherwise? YES ____ NO ____ . If answer is "yes," Type of Consolidation _____
3. If the answer to question two is "no," list all the owners and their respective interests below:

Owner CENTURY EXPLORATION COMPANY	Land Description

SECTION B




CERTIFICATION

I hereby certify that the information in SECTION A above is true and complete to the best of my knowledge and belief.

Name *D. M. Rucker*
 Position **Office Manager**
 Company **Century Exploration Co.**
 Date **February 22, 1961**

I hereby certify that the well location shown on the plat in SECTION B was plotted from field notes of actual surveys made by me or under my supervision, and that the same is true and correct to the best of my knowledge and belief.

Date Surveyed **21 February 1961**
 Registered Professional Engineer and/or Land Surveyor
James P. Leese
James P. Leese
 Certificate No. **1463**



INSTRUCTIONS FOR COMPLETION OF FORM C-128

1. Operator shall furnish and certify to the information called for in Section A.
2. Operator shall outline the dedicated acreage for *both* oil and gas wells on the plat in Section B.
3. A registered professional engineer or land surveyor registered in the State of New Mexico or approved by the Commission shall show on the plat the location of the well and certify this information in the space provided.
4. All distances shown on the plat must be from the outer boundaries of the Section.
5. If additional space is needed for listing owners and their respective interests as required in question 3 of Section A, please use space below.