

# ANDERSON-PRICHARD OIL CORPORATION



## DISTRICT IV FIELD OFFICE

SUITE B-400, NEW U. S. NATIONAL BANK BUILDING

1740 BROADWAY

DENVER, COLORADO

PHONE KEYSTONE 4-1849

GENERAL OFFICE

LIBERTY BANK BLDG.

OKLAHOMA CITY 2, OKLAHOMA

December 28, 1956

Our File:  
DNM-8-E

New Mexico Oil Conservation Commission  
120 East Chaco  
Aztec, New Mexico

Subject: #1 Heirs of Ko-sa  
C NW SW Section 23-25N-11W  
San Juan County, New Mexico

Attention: Mr. Emery C. Arnold

Dear Mr. Arnold:

In reply to your letter dated December 26 regarding the plat on the above well, enclosed is a copy of the plat which you requested.


We are sorry for the delay in your receiving this information, but these plats were furnished to the U. S. Geological Survey office in Farmington, New Mexico, and we were under the impression that a copy would be forwarded to you from there.

Yours very truly,

KARL A. BASHARA  
District Superintendent

Encl.

rw



NEW MEXICO  
OIL CONSERVATION COMMISSION

Form C-128

Well Location and/or Gas Proration Plat

Date \_\_\_\_\_

Operator ANDERSON - PRICHARD OIL CORPORATION Lease HEIRS of KO SA

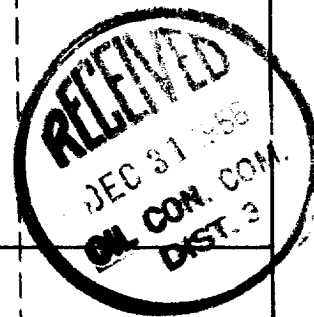
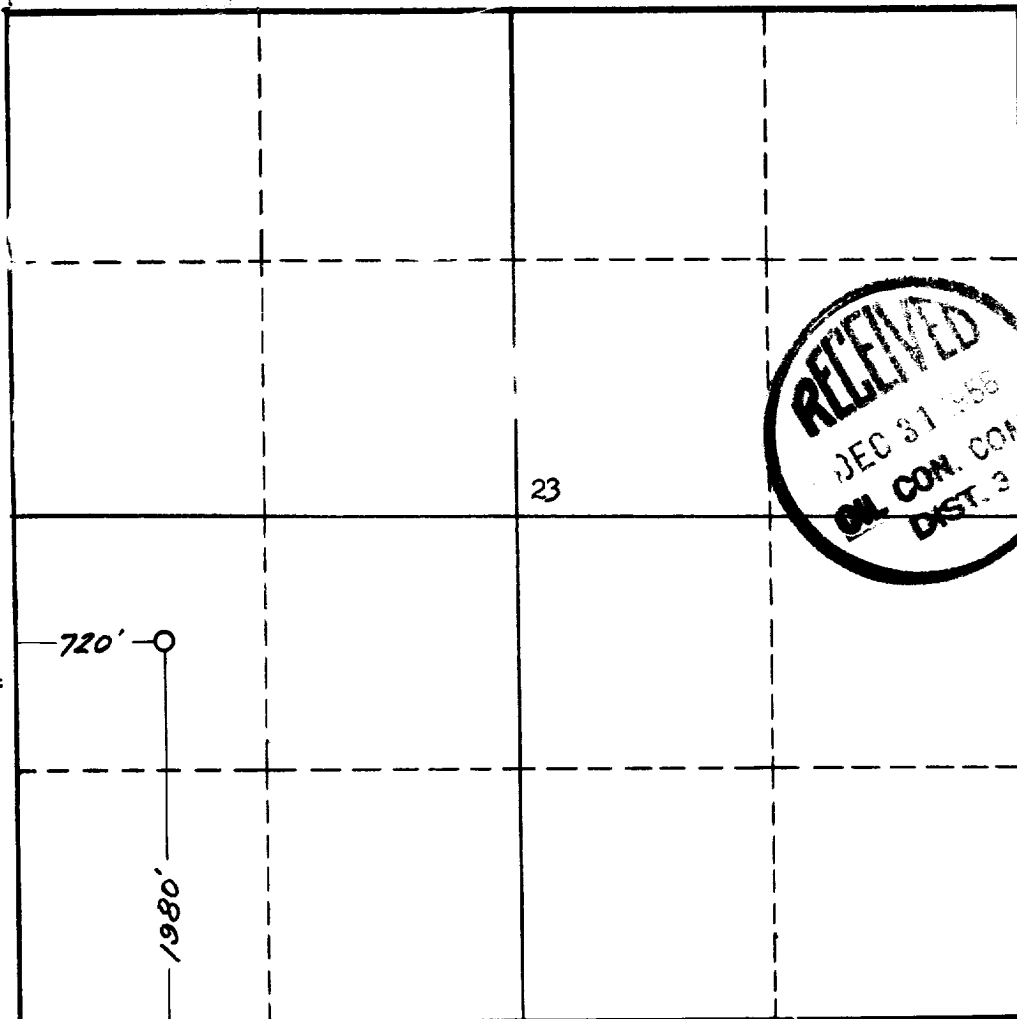
Well No. 1 Section 23 Township 25 NORTH Range 11 WEST, NMPM

Located 1980 Feet From the SOUTH Line, 720 Feet From the WEST Line,

SAN JUAN County, New Mexico. G. L. Elevation 6471.8 UNGRADED.

Name of Producing Formation \_\_\_\_\_ Pool \_\_\_\_\_ Dedicated Acreage \_\_\_\_\_

(Note: All distances must be from outer boundaries of Section)



NOTE

This section of form is to be used for gas wells only.



SCALE: 1"=1000'

1. Is this Well a Dual Comp. ? Yes \_\_\_ No \_\_\_.
2. If the answer to Question 1 is yes, are there any other dually completed wells within the dedicated acreage? Yes \_\_\_ No \_\_\_.

Name \_\_\_\_\_  
Position \_\_\_\_\_  
Representing \_\_\_\_\_  
Address \_\_\_\_\_

This is to certify that the above plat was prepared from field notes of actual surveys made by me or under my supervision and that the same are true and correct to the best of my knowledge and belief.

Date Surveyed 2 NOVEMBER 1956  
James P. Leese  
Registered Professional Engineer and/or  
Land Surveyor James P. Leese  
N. Mex. Reg. No. 1463