



IN REPLY REFER TO: ✓

UNITED STATES
DEPARTMENT OF THE INTERIOR
GEOLOGICAL SURVEY
P. O. Box 965
Farmington, New Mexico

June 7, 1956

Sunray Mid-Continent Oil Company
Box 128
Hobbs, New Mexico

Re: Santa Fe 078058

Gentlemen:

Receipt is acknowledged of your "Notice of Intention to Drill" dated June 5, 1956 covering your well No. 3 New Mexico Federal "B" in NE $\frac{1}{4}$ SE $\frac{1}{4}$ sec. 17, T. 25 N., R. 12 W., N. M. P. M., San Juan County, New Mexico, Bisti-Gallup pool.

Your proposed work is hereby approved subject to compliance with the provisions of the "Oil and Gas Operating Regulations" revised May 25, 1942, a copy of which will be sent to you on request, and subject to the following conditions:


1. Drilling operations so authorized are subject to the attached sheet for general conditions of approval.
2. Furnish copies of all logs.

Very truly yours,

(Orig. Sed.) P. T. McGrath

P. T. McGrath
District Engineer

PTMcGrath:ac

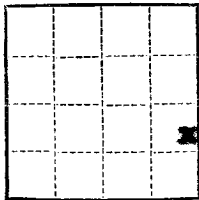


IN REPLY REFER TO:

UNITED STATES
DEPARTMENT OF THE INTERIOR
GEOLOGICAL SURVEY



Form 9-331a
(Feb. 1951)



(SUBMIT IN TRIPLICATE)

UNITED STATES
DEPARTMENT OF THE INTERIOR
GEOLOGICAL SURVEY

Land Office Santa Fe
Lease No. 07092
Unit I

SUNDRY NOTICES AND REPORTS ON WELLS

NOTICE OF INTENTION TO DRILL	<input checked="" type="checkbox"/>	SUBSEQUENT REPORT OF WATER SHUT-OFF	
NOTICE OF INTENTION TO CHANGE PLANS		SUBSEQUENT REPORT OF SHOOTING OR ACIDIZING	
NOTICE OF INTENTION TO TEST WATER SHUT-OFF		SUBSEQUENT REPORT OF ALTERING CASING	
NOTICE OF INTENTION TO RE-DRILL OR REPAIR WELL		SUBSEQUENT REPORT OF RE-DRILLING OR REPAIR	
NOTICE OF INTENTION TO SHOOT OR ACIDIZE		SUBSEQUENT REPORT OF ABANDONMENT	
NOTICE OF INTENTION TO PULL OR ALTER CASING		SUPPLEMENTARY WELL HISTORY	
NOTICE OF INTENTION TO ABANDON WELL			

(INDICATE ABOVE BY CHECK MARK NATURE OF REPORT, NOTICE, OR OTHER DATA)

June 5, 1956

New Mexico Federal "B"
Well No. 3 is located 1980 ft. from N line and 660 ft. from E line of sec. 17

C/NE/SE 17 T-25-N R-12-W N35W
($\frac{1}{4}$ Sec. and Sec. No.) (Twp.) (Range) (Meridian)
Histi-Gallup New Mexico
(Field) (County or Subdivision) (State or Territory)

The elevation of the ~~Ground~~ floor above sea level is 6259 ft.

DETAILS OF WORK

(State names of and expected depths to objective sands; show sizes, weights, and lengths of proposed casings; indicate mudlogging jobs, cementing points, and all other important proposed work)

We propose to drill this well with rotary tools to a sufficient depth to test the Gallup Sand expected at approximately 4750'.

We propose to set 200' of 8-5/8" casing & cement to surface.

We expect to drill through the Gallup Sand section to a depth of approx. 4950' and if productive set 5 1/2" casing through the zone and cement at least 300' above the top of the pay zone.

We propose to gun perforate the casing and sand oil free during completion.

I understand that this plan of work must receive approval in writing by the Geological Survey before operations may be commenced.

Company Sunray Mid-Continent Oil Company

Address Box 128

Hobbs, New Mexico

By M. E. Hall

Title P. E. Hall
Engineer



NEW MEXICO
OIL CONSERVATION COMMISSION

Form C-128

Well Location and/or Gas Proration Plat

Date _____

Operator Sunray Mid-Continent Oil Company Lease New Mexico Federal "BW"

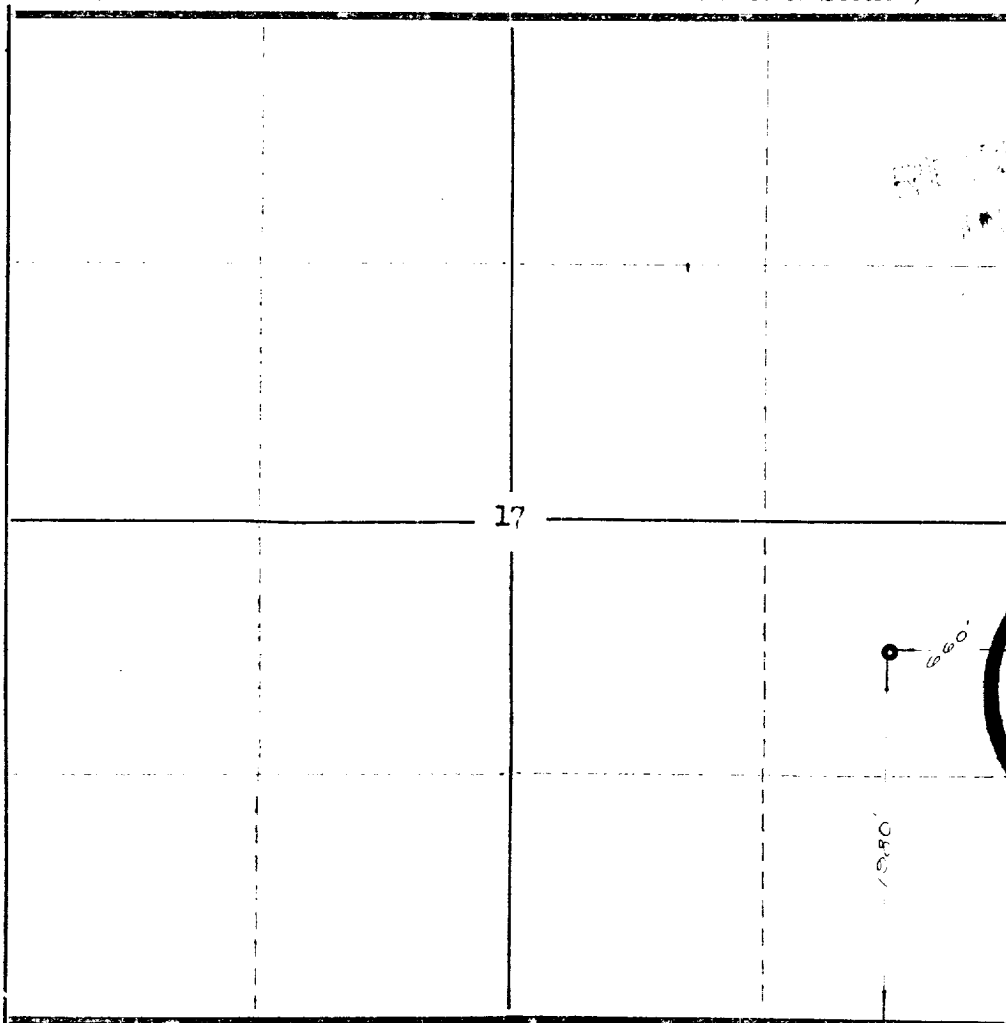
Well No. 3 Section 17 Township 25 North Range 12 West NMPM

Located 1960 Feet From South Line, 660 Feet From East Line,

San Juan County, New Mexico. G. L. Elevation 6259

Name of Producing Formation Gallup Pool Bisti Gallup Dedicated Acreage 40

(Note: All distances must be from outer boundaries of Section)



NOTE

This section of form is to be used for gas wells only.



SCALE: 1" 1000'

1. Is this Well a Dual Comp. ? Yes No
2. If the answer to Question 1 is yes, are there any other dually completed wells within the dedicated acreage?
Yes No

Name _____

Position _____

Representing _____

Address _____

This is to certify that the above plat was prepared from field notes of actual surveys made by me or under my supervision and that the same are true and correct to the best of my knowledge and belief.

Date Surveyed June 1, 1956

Ernest V. Echshaw
Ernest V. Echshaw

Reg. Land Surveyor, N. Mex., Reg. No. 1545

