

	16	
X		

(SUBMIT IN TRIPLICATE)

UNITED STATES
DEPARTMENT OF THE INTERIOR
GEOLOGICAL SURVEY

Land Office Santa Fe, N.M.
Lease No. W 036253
Unit _____

SUNDRY NOTICES AND REPORTS ON WELLS

NOTICE OF INTENTION TO DRILL	<input checked="" type="checkbox"/>	SUBSEQUENT REPORT OF WATER SHUT-OFF	
NOTICE OF INTENTION TO CHANGE PLANS		SUBSEQUENT REPORT OF SHOOTING OR ACIDIZING	
NOTICE OF INTENTION TO TEST WATER SHUT-OFF		SUBSEQUENT REPORT OF ALTERING CASING	
NOTICE OF INTENTION TO RE-DRILL OR REPAIR WELL		SUBSEQUENT REPORT OF RE-DRILLING OR REPAIR	
NOTICE OF INTENTION TO SHOOT OR ACIDIZE		SUBSEQUENT REPORT OF ABANDONMENT	
NOTICE OF INTENTION TO PULL OR ALTER CASING		SUPPLEMENTARY WELL HISTORY	
NOTICE OF INTENTION TO ABANDON WELL			

(INDICATE ABOVE BY CHECK MARK NATURE OF REPORT, NOTICE, OR OTHER DATA)

Well No. 13-16A is located 1975.72 ft. from S line and 659 ft. from E line of sec. 16
SW 16 25N 11W N14W
 (1/4 Sec. and Sec. No.) (Twp.) (Range) (Meridian)
Bisti San Juan New Mexico
 (Field) (County or Subdivision) (State or Territory)


The elevation ~~at the center of the well~~ is 6420 ft. (Approx. ground)

DETAILS OF WORK

(State names of and expected depths to objective sands; show sizes, weights, and lengths of proposed casings; indicate mudding jobs, cementing points, and all other important proposed work)

Proposed Work:

1. Drill 12 1/2" hole to 100'±.
2. Cement 8-5/8" casing at 100'± with 50 sacks construction cement.
3. Drill 7-7/8" hole to 470'±.
4. Cement 4 1/2" casing at 465' with 150 sacks construction cement.
5. Perforate four 1/2" hole/ft. at intervals determined by logs.
6. Sand-oil fracture if applicable.
7. Sub well into production and establish rate.



I understand that this plan of work must receive approval in writing by the Geological Survey before operations are commenced.

Company Shell Oil Company
 Address 101 South Behrend
Farmington, New Mexico

By BW Shepard
E. V. Shepard
 Title Exploitation Engineer

NEW MEXICO OIL CONSERVATION COMMISSION

Well Location and Acreage Dedication Plat

Section A.

Date 10-7-57

Operator Shell Oil Company

Lease Mudge #2


NM 036253

Well No. 13-16A Unit Letter Section 16 Township 25 N Range 11 W **NMPN**
 Located 659 Feet From West Line, 1975.72 Feet From South Line
 County San Juan G. L. Elevation Dedicated Acreage 40 Acres
 Name of Producing Formation Gallup Pool Risti

1. Is the operator the only owner* in the dedicated acreage outlined on the plat below?
 Yes X No
2. If the answer to question one is "no," have the interests of all the owners been consolidated by communitization agreement or otherwise? Yes No . If answer is "yes," Type of Consolidation
3. If the answer to question two is "no," list all the owners and their respective interests below:

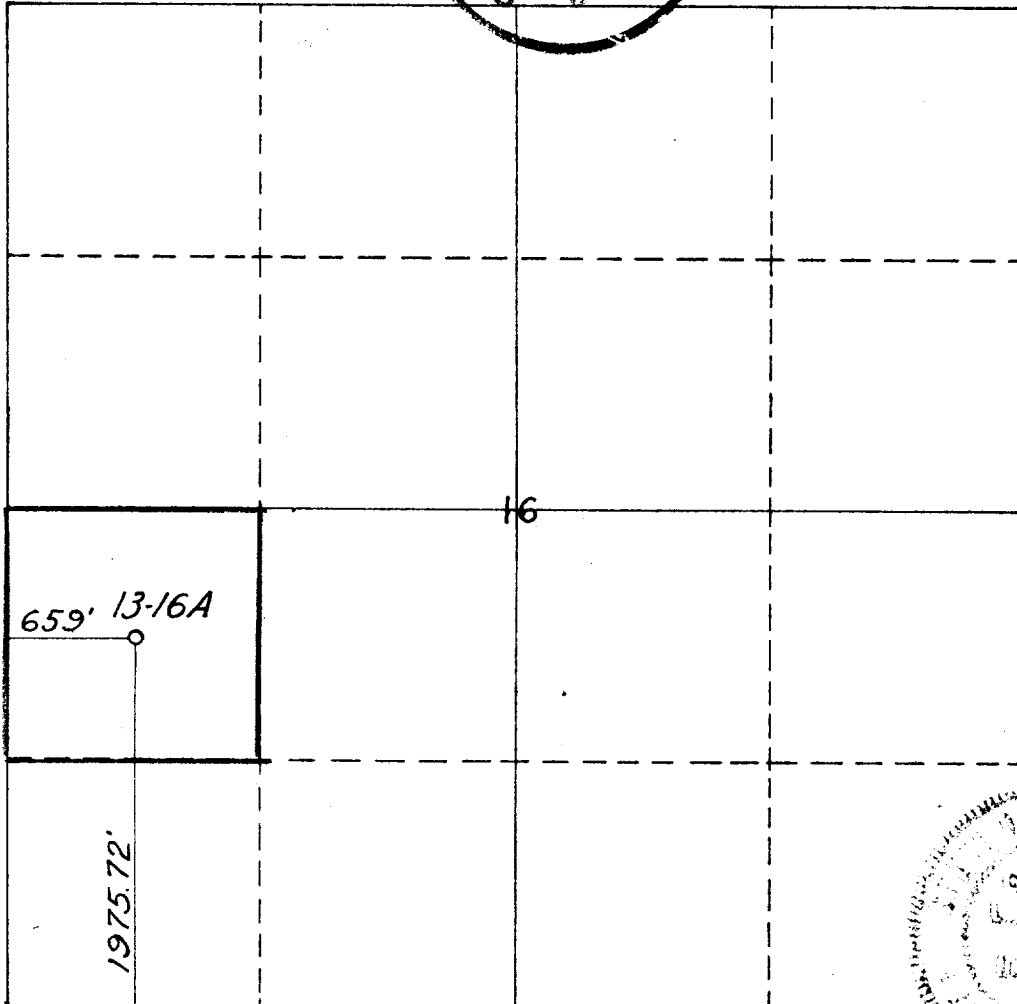
Owner

Land Description



RECEIVED
 NOV 7 1957
 U.S. GEOLOGICAL SURVEY
 PALM SPRING, NEW MEXICO

Section B



This is to certify that the information in Section A above is true and complete to the best of my knowledge and belief.

Shell Oil Company
 (Operator)

B.W. Shepard
 (Representative)

101 S. Behrend Avenue
 Address
Farmington, New Mexico

This is to certify that the well location shown on the plat in Section B was plotted from field notes of actual surveys made by me or under my supervision and that the same is true and correct to the best of my knowledge and belief.

Date Surveyed Oct 30 1957
Carl Baker
 Registered Professional
 Engineer and/or Land Surveyor.

Certificate No. LS 2452

0 330 660 990 1320 1650 1980 2310 2640 2000 1500 1000 500