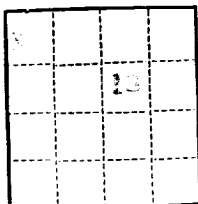


Form 9-331a  
(Feb. 1961)



(SUBMIT IN TRIPLICATE)

UNITED STATES  
DEPARTMENT OF THE INTERIOR  
GEOLOGICAL SURVEY

Land Office Carson City, N.M.

Lease No. SE078064

Unit Carson Unit

SUNDRY NOTICES AND REPORTS ON WELLS

NOTICE OF INTENTION TO DRILL.....	SUBSEQUENT REPORT OF WATER SHUT-OFF.....
NOTICE OF INTENTION TO CHANGE PLANS.....	SUBSEQUENT REPORT OF SHOOTING OR ACIDIZING.....
NOTICE OF INTENTION TO TEST WATER SHUT-OFF.....	SUBSEQUENT REPORT OF ALTERING CASING.....
NOTICE OF INTENTION TO RE-DRILL OR REPAIR WELL.....	SUBSEQUENT REPORT OF RE-DRILLING OR REPAIR.....
NOTICE OF INTENTION TO SHOOT OR ACIDIZE.....	SUBSEQUENT REPORT OF ABANDONMENT.....
NOTICE OF INTENTION TO PULL OR ALTER CASING.....	SUPPLEMENTARY WELL HISTORY.....
NOTICE OF INTENTION TO ABANDON WELL.....	
Notice of Change of Location.....	

(INDICATE ABOVE BY CHECK MARK NATURE OF REPORT, NOTICE, OR OTHER DATA)

Well No. 11-13 is located 695.4 ft. from N line and 695.4 ft. from W line of sec. 13  
25 N 13 100°  
 (Twp.) (Range) (Meridian)  
13 San Juan New Mexico  
 (Field) (County or Subdivision) (State or Territory)

The elevation of the derrick floor above sea level is 6366 ft. (approx. ground)

DETAILS OF WORK

(State names of and expected depths to objective sands; show sizes, weights, and lengths of proposed casings; indicate mudding jobs, cementing points, and all other important proposed work)

Changed surveyed location from 660' from N line and 660' from line section 13, to 695.4' from N line and 695.4' from line, section 13, Township 25 North, Range 13 East, N.M.P.S., San Juan County, New Mexico




I understand that this plan of work must receive approval in writing by the Geological Survey before operations may be commenced.

Company Hell Oil Company

Address Post Office Box 106

Farmington, N.M.

By W. E. Miller  
 Title Exploitation Engineer



## NEW MEXICO OIL CONSERVATION COMMISSION

## Well Location and Acreage Dedication Plat

Section A.

Date **October 12, 1959**

Operator **Shell Oil Company** Lease **Carson Unit**  
 Well No. **11-13** Unit Letter **D** Section **11** Township **25 N.** Range **12 W.** NMPM  
 Located **695.4** Feet From **North** Line, **695.4** Feet From **the West** Line  
 County **San Juan** G. L. Elevation **6366** Dedicated Acreage **40** Acres  
 Name of Producing Formation **Gallup** Pool **Bisti**

1. Is the Operator the only owner in the dedicated acreage outlined on the plat below?

Yes ☒ No ☐2. If the answer to question one is "no", have the interests of all the owners been consolidated by communitization agreement or otherwise? Yes ☐ No ☐ If answer is "yes", Type of Consolidation.

3. If the answer to question two is "no", list all the owners and their respective interests below:

Owner

Land Description

Section B.

This is to certify that the information  
 in Section A above is true and complete  
 to the best of my knowledge and belief.

**Shell Oil Company**

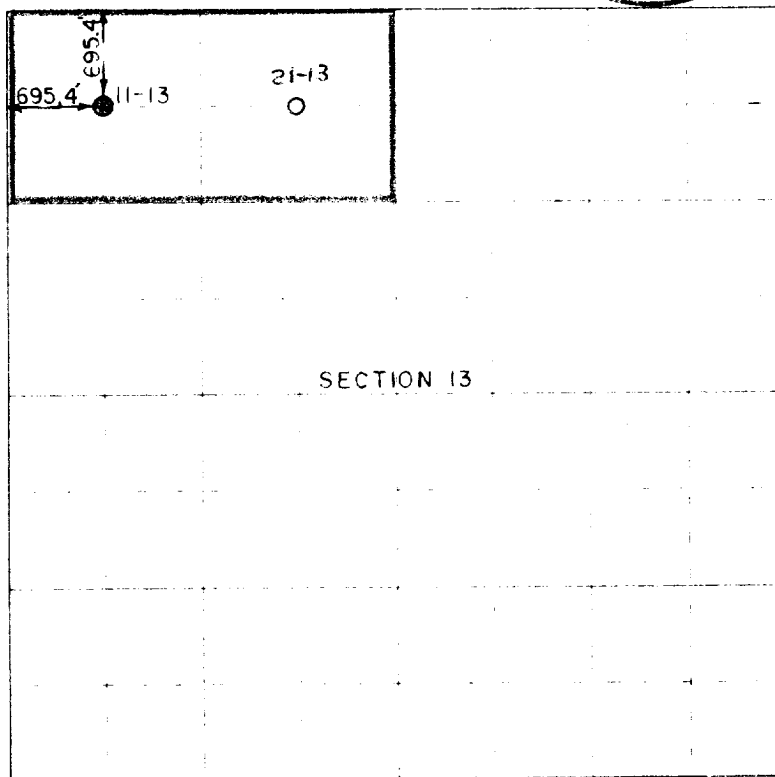
(Operator)

(Representative)

(Address)

**Post Office Box 158****Farmington, New Mexico**

Note: All distances must be from outer boundaries of section.



0 330 660 990 1320 1650 1980 2310 2640 2970 3300 3630 3960 4290 4620 4950 5280 5610 5940 6270 6600 6930 7260 7590 7920 8250 8580 8910 9240 9570 9900 10230 10560 10890 11220 11550 11880 12210 12540 12870 13200 13530 13860 14190 14520 14850 15180 15510 15840 16170 16500 16830 17160 17490 17820 18150 18480 18810 19140 19470 19800 20130 20460 20790 21120 21450 21780 22110 22440 22770 23100 23430 23760 24090 24420 24750 25080 25410 25740 26070 26400

Scale 4 inches equal 1 mile



(Seal)

Farmington, New Mexico

This is to certify that the above plat was prepared from field notes of actual surveys  
 made by me or under my supervision and that the same are true and correct to the best  
 of my knowledge and belief.

Date Surveyed

**Oct. 9, 1959**

**Blaine H. Fitzgerald** L.S. #3181  
 Registered Professional Engineer and/or Land Surveyor

**Z 20-534**