



UNITED STATES
DEPARTMENT OF THE INTERIOR
GEOLOGICAL SURVEY
P. O. Box 965
Farmington, New Mexico

PLY REFER TO:

April 16, 1956

Amerada Petroleum Corporation
Drawer D
Mojave, New Mexico

Re: Navajo 14-20-603-326

Gentlemen:

Receipt is acknowledged of your "Notice of Intention to Drill" dated April 10, 1956 covering your well No. 1 Jean White in SE¹ SW¹ sec. 9, T. 25 N., R. 12 W., N. M. P. M., San Juan County, New Mexico, Bisti Lower Gallup.

Your proposed work is hereby approved subject to compliance with the provisions of the "Oil and Gas Operating Regulations" revised May 25, 1942, a copy of which will be sent to you on request, and subject to the following conditions:

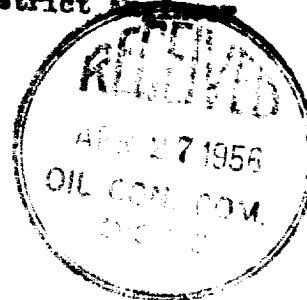
1. Drilling operations so authorized are subject to the attached sheet for general conditions;
2. Furnish copies of all logs.

Very truly yours,

(Orig. Sgd.) J. W. LONG

Jerry W. Long
Acting District Engineer

JWLong:ae
cc - Navajo Agency





UNITED STATES
DEPARTMENT OF THE INTERIOR
GEOLOGICAL SURVEY

REPORT NO.

WATER RESOURCES DIVISION
WASHINGTON, D. C.

WATER RESOURCES DIVISION
WASHINGTON, D. C.

WATER RESOURCES DIVISION
WASHINGTON, D. C.

WATER RESOURCES DIVISION
WASHINGTON, D. C.

WATER RESOURCES DIVISION
WASHINGTON, D. C.


WATER RESOURCES DIVISION
WASHINGTON, D. C.

WATER RESOURCES DIVISION
WASHINGTON, D. C.

WATER RESOURCES DIVISION
WASHINGTON, D. C.



(SUBMIT IN TRIPLICATE)

UNITED STATES
DEPARTMENT OF THE INTERIOR
GEOLOGICAL SURVEYIndian Agency Navajo
Contract NA-20-493-326
Allotment 7099837
Allottee _____
Lease No. Joan White

SUNDRY NOTICES AND REPORTS ON WELLS

NOTICE OF INTENTION TO DRILL	<input checked="" type="checkbox"/>	SUBSEQUENT REPORT OF WATER SHUT-OFF	
NOTICE OF INTENTION TO CHANGE PLANS		SUBSEQUENT REPORT OF SHOOTING OR ACIDIZING	
NOTICE OF INTENTION TO TEST WATER SHUT-OFF		SUBSEQUENT REPORT OF ALTERING CASING	
NOTICE OF INTENTION TO REDRILL OR REPAIR WELL		SUBSEQUENT REPORT OF REDRILLING OR REPAIR	
NOTICE OF INTENTION TO SHOOT OR ACIDIZE		SUBSEQUENT REPORT OF ABANDONMENT	
NOTICE OF INTENTION TO PULL OR ALTER CASING		SUPPLEMENTARY WELL HISTORY	
NOTICE OF INTENTION TO ABANDON WELL			

(INDICATE ABOVE BY CHECK MARK NATURE OF REPORT, NOTICE, OR OTHER DATA)

April 10, 1956

Well No. 1 is located 660 ft. from TX line and 1900 ft. from W line of sec. 9

SE 1/4, SW 1/4, Section 9 25-N 12-W NSPM
(1/4 Sec. and Sec. No.) (Twp.) (Range) (Meridian)

Dist. Lower Gallup San Juan New Mexico
(Field) (County or Subdivision) (State or Territory)

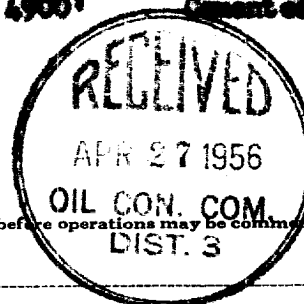
The elevation of the derrick floor above sea level is _____ ft. Not Determined

DETAILS OF WORK

(State names of and expected depths to objective sands; show sizes, weights, and lengths of proposed casings; indicate mudding jobs, cementing points, and all other important proposed work)

Plan to drill to 4900' to test the Gallup Sand with Rotary tools all the way.

Size	Casing	Weight	Material	Depth	Remarks	Length
12-1/4"	6-5/8"	24.4	New	300'	Cemented	200
7-7/8"	5-1/2"	15.5#	New	4900'	Cemented	300



I understand that this plan of work must receive approval in writing by the Geological Survey before operations may be commenced.

Company Amerada Petroleum CorporationAddress Drewer BMonument, New MexicoBy [Signature]Title Foreman



NEW MEXICO
OIL CONSERVATION COMMISSION

Form C-128

Well Location and/or Gas Proration Plat

Date _____

Operator AMERADA PETROLEUM CORPORATION Lease _____

Well No. _____ Section 9 Township 25 NORTH Range 12 WEST. NMPM

Located 660 Feet From the SOUTH Line, 1980 Feet From the WEST Line,

SAN JUAN County, New Mexico. G. L. Elevation _____

Name of Producing Formation _____ Pool _____ Dedicated Acreage 40

(Note: All distances must be from outer boundaries of Section)

		9	

1980'

660'

NOTE

This section of
form is to be
used for gas
wells only.



SCALE: 1"=1000'

1. Is this Well a Dual Comp. ? Yes ___ No ___.
2. If the answer to Question 1 is yes, are there any other dually completed wells within the dedicated acreage? Yes ___ No ___.

Name _____
Position _____
Representing _____
Address _____

This is to certify that the above plat was prepared from field notes of actual surveys made by me or under my supervision and that the same are true and correct to the best of my knowledge and belief.

Date Surveyed 9 APRIL 1956
James P. Leese
Registered Professional Engineer and/or
Land Surveyor James P. Leese
N. Mex. Reg. No. 1463