



IN REPLY REFER TO: ✓

UNITED STATES  
DEPARTMENT OF THE INTERIOR  
GEOLOGICAL SURVEY  
P. O. Box 965  
Farmington, New Mexico

June 25, 1956

El Paso Natural Gas Company  
Box 997  
Farmington, New Mexico

Re: Santa Fe 080375-A

Gentlemen:

Receipt is acknowledged of your "Notice of Intention to Drill" dated July 5, 1956 covering your well No. 4-A Sheets in NW<sup>1</sup> sec. 12, T. 25 N., R. 8 W., N. M. P. M., San Juan County, New Mexico, Ballard pool.

Your proposed work is hereby approved subject to compliance with the provisions of the "Oil and Gas Operating Regulations" revised May 25, 1942, a copy of which will be sent to you on request, and subject to the following conditions:

1. Drilling operations so authorized are subject to the attached sheet for general conditions of approval.
2. Furnish copies of all logs.

Very truly yours,

(Orig. Sgd.) P. T. McGrath

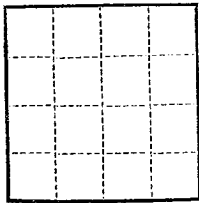
P. T. McGrath  
District Engineer

PTMcGrath:ac



UNITED STATES  
DEPARTMENT OF THE INTERIOR  
GEOLOGICAL SURVEY





(SUBMIT IN TRIPLICATE)

UNITED STATES  
DEPARTMENT OF THE INTERIOR  
GEOLOGICAL SURVEY

Land Office Santa Fe  
Lease No. 08075-A  
Unit Sheets

SUNDRY NOTICES AND REPORTS ON WELLS

NOTICE OF INTENTION TO DRILL.....	<input checked="" type="checkbox"/>	SUBSEQUENT REPORT OF WATER SHUT-OFF.....
NOTICE OF INTENTION TO CHANGE PLANS.....		SUBSEQUENT REPORT OF SHOOTING OR ACIDIZING.....
NOTICE OF INTENTION TO TEST WATER SHUT-OFF.....		SUBSEQUENT REPORT OF ALTERING CASING.....
NOTICE OF INTENTION TO RE-DRILL OR REPAIR WELL.....		SUBSEQUENT REPORT OF RE-DRILLING OR REPAIR.....
NOTICE OF INTENTION TO SHOOT OR ACIDIZE.....		SUBSEQUENT REPORT OF ABANDONMENT.....
NOTICE OF INTENTION TO PULL OR ALTER CASING.....		SUPPLEMENTARY WELL HISTORY.....
NOTICE OF INTENTION TO ABANDON WELL.....		

(INDICATE ABOVE BY CHECK MARK NATURE OF REPORT, NOTICE, OR OTHER DATA)

July 5, 1956

Well No. 4-A is located 1650 ft. from [N] line and 990 ft. from [W] line of sec. 12  
12 section 12 25N 04 104PM  
 (1/4 Sec. and Sec. No.) (Twp.) (Range) (Meridian)  
Ballard San Juan New Mexico  
 (Field) (County or Subdivision) (State or Territory)

The elevation of the derrick floor above sea level is 7252 ft.

DETAILS OF WORK


(State names of and expected depths to objective sands; show sizes, weights, and lengths of proposed casings; indicate mudding jobs, cementing points, and all other important proposed work)

It is intended to drill a well thru the Pictured Cliff formation using rotary tools and to perforate and water fracture possible producing zones. Estimated Total Depth 3046'.

Casing Program:

9 5/8" at 150' with 125 sacks regular cement circulated to surface.  
5 1/2" at 3046' with 75 sacks regular cement, 75 sacks cement.

The NW/4 of Section 12 is dedicated to this well.  
NW/4, SF 080375-A.



I understand that this plan of work must receive approval in writing by the Geological Survey before operations may be commenced.

Company El Paso Natural Gas Company

Address Box 997

Farmington, New Mexico

By [Signature]  
Title Petroleum Engineer



2000-01-01

NEW MEXICO  
OIL CONSERVATION COMMISSION

WELL LOCATION AND INFORMATION PLAT

JUNE 18, 1956

EL PASO NATURAL GAS COMPANY

SHEETS "A"

SF 080375-A

4

12

25-N

8-W

1650

NORTH

990

WEST

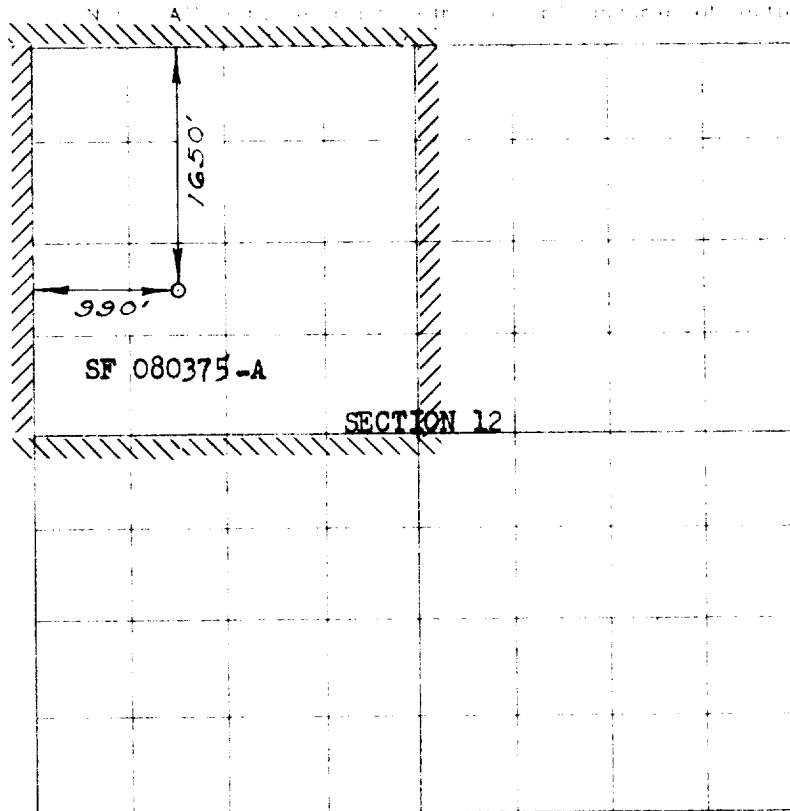
SAN JUAN

7242

PICTURED CLIFF

BALLARD

160 ACRES  
(1882 PLAT)



Scale: 1 inch = 400 feet

NOTE

This section of  
form is to be used  
for oil wells only

I hereby certify that the above plat was prepared from  
field notes of actual surveys made by me or under my  
supervision and that the same are true and correct to the  
best of my knowledge and belief.

Date Surveyed JUNE 2, 1956

E. O. Walker  
Registered Professional Engineer and/or Land Surveyor



1. Is this well a Dead Well?

Yes ☐ No ☒

2. If the answer to Question 1  
is Yes, are there any other fully  
completed wells within the  
dedicated acreage?

Yes ☐ No ☐

Name Will Walker

Position Petroleum Engineer

Representing El Paso Natural Gas Co.

Address Box 997, Farmington, N.M.

**NOTE: THIS PLAT IS RE-ISSUED TO SHOW CORRECTED LEASE NUMBER.**