

Form 9-381a
(Feb. 1961)

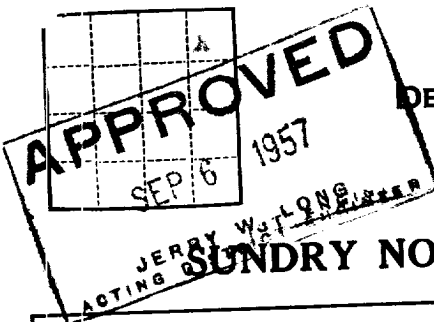
(SUBMIT IN TRIPLICATE)

UNITED STATES
DEPARTMENT OF THE INTERIOR
GEOLOGICAL SURVEY

Land Office

Lease No. VALU

Unit



SUNDRY NOTICES AND REPORTS ON WELLS

NOTICE OF INTENTION TO DRILL	<input checked="" type="checkbox"/>	SUBSEQUENT REPORT OF WATER SHUT-OFF	
NOTICE OF INTENTION TO CHANGE PLANS		SUBSEQUENT REPORT OF SHOOTING OR ACIDIZING	
NOTICE OF INTENTION TO TEST WATER SHUT-OFF		SUBSEQUENT REPORT OF ALTERING CASING	
NOTICE OF INTENTION TO RE-DRILL OR REPAIR WELL		SUBSEQUENT REPORT OF RE-DRILLING OR REPAIR	
NOTICE OF INTENTION TO SHOOT OR ACIDIZE		SUBSEQUENT REPORT OF ABANDONMENT	
NOTICE OF INTENTION TO PULL OR ALTER CASING		SUPPLEMENTARY WELL HISTORY	
NOTICE OF INTENTION TO ABANDON WELL			

(INDICATE ABOVE BY CHECK MARK NATURE OF REPORT, NOTICE, OR OTHER DATA)

September 6, 1957

Well No. 1 is located 500 ft. from [N] line and 500 ft. from [E] line of sec. 9

NE NE Sec. 9 (1/4 Sec. and Sec. No.) 22N (Twp.) 10W (Range) N.M.M. (Meridian)
Willcox (Field) San Juan (County or Subdivision) New Mexico (State or Territory)

The elevation of the derrick floor above sea level is 6645 ft.

DETAILS OF WORK


(State names of and expected depths to objective sands; show sizes, weights, and lengths of proposed casings; indicate mudding jobs, cementing points, and all other important proposed work)

It is intended to drill a well, using rotary tools, through the Lower Gallup formation. Production casing will be set and all possible productive zones will be perforated and fractured. Estimated total depth 5850'.

Casing Program:

10 3/4" set at 170' w/150 sacks regular cement circulated
5 1/2" set at 5850' w/300 sacks.

The NE/4 of section 9 is dedicated to this well.
NE/4 Section 9 - NM 09810



I understand that this plan of work must receive approval in writing by the Geological Survey before operations may be commenced.

Company El Paso Natural Gas Products Company

Address Box 991

Farmington, New Mexico

By W. H. W. W. W.

Title Petroleum Engineer

NEW MEXICO OIL CONSERVATION COMMISSION

Well Location and Acreage Dedication Plat

Section A.

Date Sept. 10, 1957

Operator El Paso Natural Gas Products Company Lease Lundean
 Well No. 1 Unit Letter A Section 9 Township 25 N Range 10 W NMPM
 Located 660 Feet From North Line, 660 Feet From East Line
 County San Juan G. L. Elevation 6645.15 Dedicated Acreage 160 Acres
 Name of Producing Formation Lower Gallup Pool Wildcat

1. Is the Operator the only owner in the dedicated acreage outlined on the plat below?
 Yes X No _____
2. If the answer to question one is "no", have the interests of all the owners been consolidated by communitization agreement or otherwise? Yes _____ No _____. If answer is "yes", Type of Consolidation.

3. If the answer to question two is "no", list all the owners and their respective interests below:

OwnerLand Description

Section B.

Note: All distances must be from outer boundaries of section.

This is to certify that the information in Section A above is true and complete to the best of my knowledge and belief.

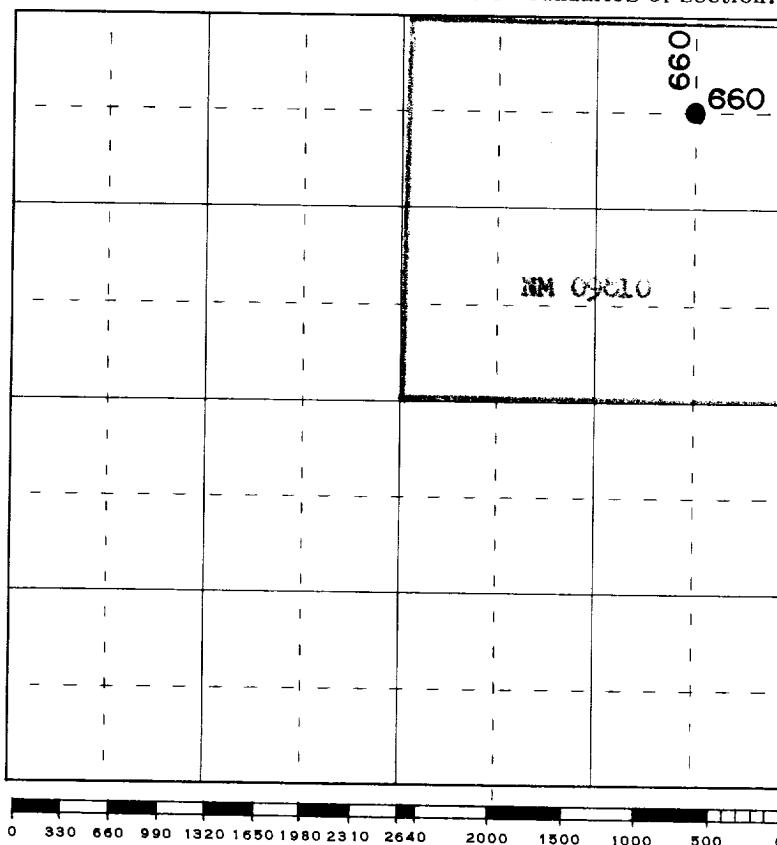
El Paso Natural Gas Products Co.

Lawrence H. Walker
 (Representative)

Box 997

(Address)

Farmington, New Mexico



This is to certify that the above plat was prepared from field notes of actual surveys made by me or under my supervision and that the same are true and correct to the best of my knowledge and belief.

(Seal)

Date Surveyed Sept. 6, 1957

Farmington, New Mexico

E. J. Carlson
 Registered Professional Engineer and/or Land Surveyor

New Mexico
OIL CONSERVATION COMMISSION
Aztec, New Mexico

September 12, 1957

El Paso Natural Gas Products Company
Box 997
Farmington, New Mexico

Att: Mr. Ewell N. Walsh

Gentlemen:

We have copies of Federal Notice of Intention to Drill on your #1 Lundean well, located in the NE $\frac{1}{4}$ Section 9-25N-10W. Attached to these notices are copies of New Mexico Oil Conservation Commission /Form C-128 which indicates a 160-acre acreage dedication to this well.

We are writing this letter for the purpose of notifying you that it will be necessary to re-file Form C-128, changing the acreage dedication to 40 acres in the event this well is completed as an oil well. The above filing will have to be made before we will be able to approve Form C-110, Authorization to Transport.

Yours very truly

Emery C. Arnold
Supervisor, District #3

ECA:ks

cc: OCC, Santa Fe, N.M.