


Well Location and Acreage Dedication Plat

Section A.

Date January 28, 1958

Operator PAN AMERICAN PETROLEUM CORPORATION Lease KA DA PAH
 Well No. 1 Unit Letter H Section 3 Township 25 NORTH Range 12 WEST, NMPM
 Located 660 Feet From the SOUTH Line, 660 Feet From the WEST Line
 County SAN JUAN G.L. Elevation 6190 Dedicated Acreage 80 Acres
 Name of Producing Formation Gallup Pool Bisti-Lower Gallup

- Is the Operator the only owner in the dedicated acreage outlined on the plat below?
Yes X No _____
- If the answer to question one is "no", have the interests of all the owners been consolidated by communication agreement or otherwise? Yes _____ No _____ If answer is "yes," Type of Consolidation _____
- If the answer to question two is "no," list all the owners and their respective interests below

OwnerLand Description

Section B


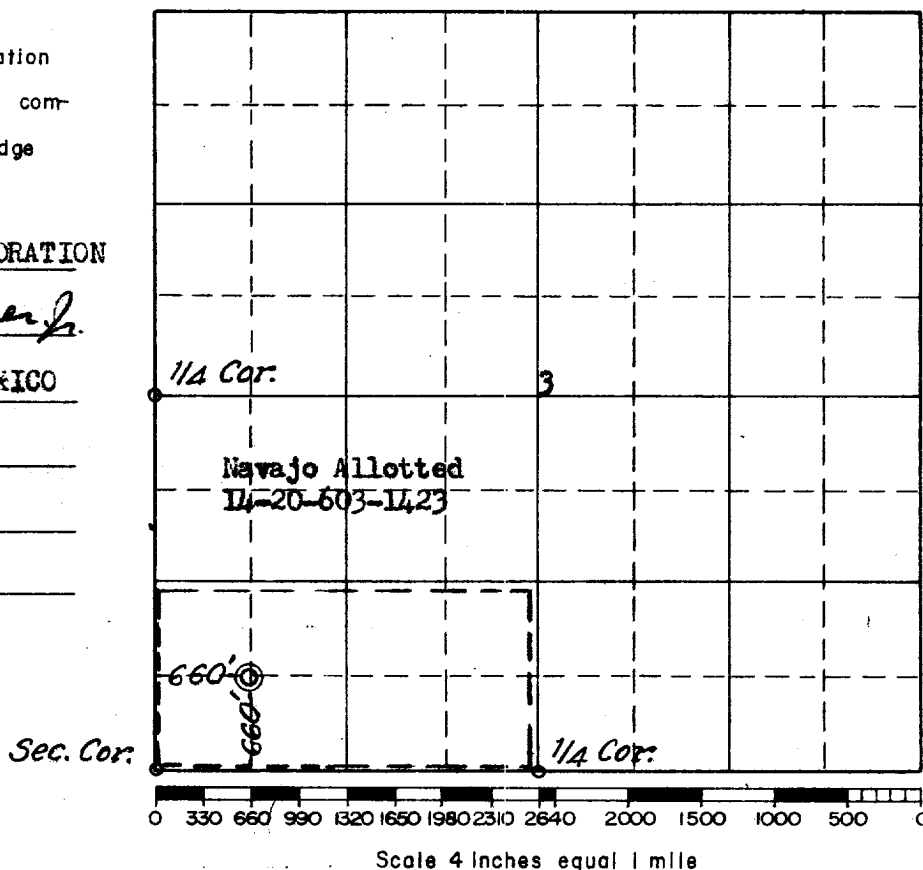
Note: All distances must be from outer boundaries of section.

This is to certify that the information in Section A above is true and complete to the best of my knowledge and belief.

PAN AMERICAN PETROLEUM CORPORATION
 (Operator)

R. H. BAUER, JR. RHBauer Jr.
 (Representative)

BOX 487, FARMINGTON, NEW MEXICO
 Address



This is to certify that the above plat was prepared from field notes of actual surveys made by me or under my supervision and that the same are true and correct to the best of my knowledge and belief.

(Seal)

Date Surveyed 17 JUNE 1957

Farmington, New Mexico

James P. Lease
 Registered Professional Engineer and/or Land Surveyor
 James P. Lease

N. Mex. Reg. No. 1142

OIL CONSERVATION COMMISSION

AZTEC DISTRICT OFFICE

No. Copies Received

DISTRIBUTION

	NO. FURNISHED	
Operator		
Santa Fe		
Proration Office		
State Land Office		
U. S. G. S.		
Transporter		
File		