

	X	

(SUBMIT IN TRIPLICATE)

UNITED STATES
DEPARTMENT OF THE INTERIOR
GEOLOGICAL SURVEY

Budget Bureau No. 42-R-359.2
Approval expires 12-31-55.

Indian Agency Navajo Tribal
14-20-603-1448
Allottee 011672
Lease No. Penally

SUNDRY NOTICES AND REPORTS ON WELLS

NOTICE OF INTENTION TO DRILL	X	SUBSEQUENT REPORT OF WATER SHUT-OFF	
NOTICE OF INTENTION TO CHANGE PLANS		SUBSEQUENT REPORT OF SHOOTING OR ACIDIZING	
NOTICE OF INTENTION TO TEST WATER SHUT-OFF		SUBSEQUENT REPORT OF ALTERING CASING	
NOTICE OF INTENTION TO REDRILL OR REPAIR WELL		SUBSEQUENT REPORT OF REDRILLING OR REPAIR	
NOTICE OF INTENTION TO SHOOT OR ACIDIZE		SUBSEQUENT REPORT OF ABANDONMENT	
NOTICE OF INTENTION TO PULL OR ALTER CASING		SUPPLEMENTARY WELL HISTORY	
NOTICE OF INTENTION TO ABANDON WELL			

RECEIVED
NOV 23 1956

(INDICATE ABOVE BY CHECK MARK NATURE OF REPORT, NOTICE, OR OTHER DATA)


November 21

1956

Well No. 1 is located 1979 ft. from N line and 1900 ft. from E line of

NE Section 5 25N 11W MMH
(1/4 Sec. and Sec. No.) (Twp.) (Range) (Meridian)
Dist 1 - Gallup June New Mexico
(Field) (County or Subdivision) (State or Territory)

The elevation of the derrick floor above sea level is 6157 ft.



DETAILS OF WORK

(State names of and expected depths to objective sands; show sizes, weights, and lengths of proposed casings; indicate mudding jobs, cementing points, and all other important proposed work)

It is intended to drill a well thru the Gallup formation using rotary tools and to perforate and sand-oil fracture possible producing zones. Estimated Total Depth 4970'.

Casing Program:

9 5/8" at 170' with 125 sacks regular cement circulated to surface.
5 1/2" at 4970' with 150 sacks regular cement, 150 sacks Pozzolan.

The NW 1/4 NE 1/4 of Section 5 is dedicated to this well.
SW 1/4 NE 1/4, Navajo Tribal 14-20-603-1448, Allottee 011672.

I understand that this plan of work must receive approval in writing by the Geological Survey before operations may be commenced.


Company EL PASO NATURAL GAS PRODUCTS, INC.

Address P. O. Box 1151

El Paso Texas

By Paul E. McNeill
C. E. McNeill

Title Vice President



NEW MEXICO
OIL CONSERVATION COMMISSION

WELL LOCATION AND PRODUCTION PLAT

NOVEMBER 19, 1956

NAVAJO 14-20-603-1448
ALLOTTEE NO. 011672

EL PASO NATURAL GAS PRODUCTS
COMPANY Inc.

BENALLY

1

5

25 N

12 W

1979

NORTH

1980

EAST

SAN JUAN

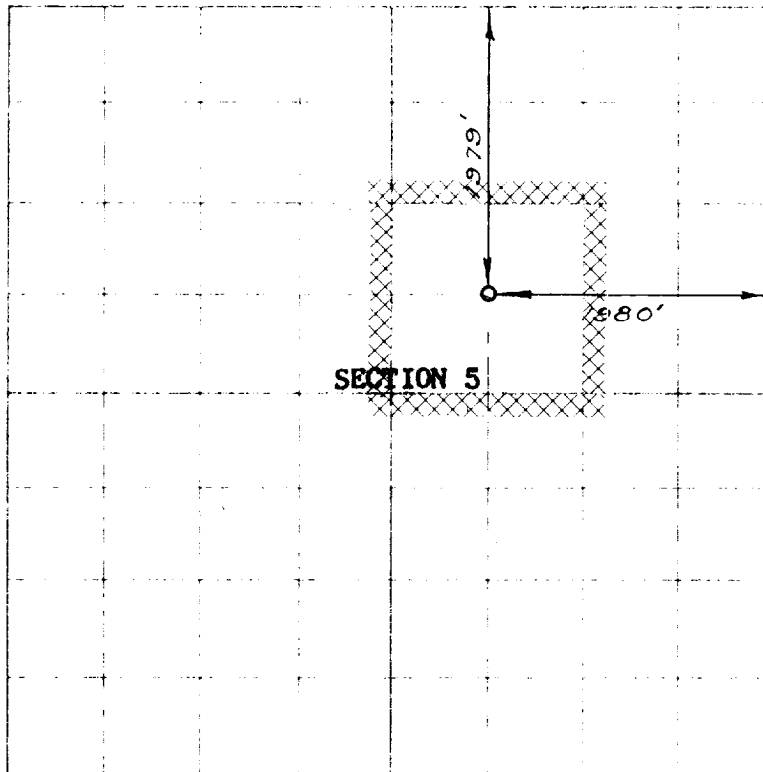
6156

GALLUP

WILDCAT

40 AC.

400' All dimensions are in feet unless otherwise stated.



Scale - Dimensions in feet

RECEIVED

NOV 23 1956

U. S. GEOLOGICAL SURVEY
FARMINGTON, N.M.

NOTE

This section of
form is to be used
for gas wells only

I hereby certify that the above plat was prepared from
field notes of actual surveys made by me or under my
supervision, and that the same are true and correct to the
best of my knowledge and belief.

Date Surveyed **NOVEMBER 13, 1956**

E. O. Walker
Registered Professional Engineer and/or Land Surveyor

1. Is this well a Dual Comp?

Yes ☐ No ☐

2. If the answer to Question 1
is yes, are there any other fully
completed wells within the
dedicated acreage?

Yes ☐ No ☐

Name

Position

Representing

Address

(Seal)

NOTE: THIS PLAT IS RE-ISSUED TO SHOW CORRECTED LEASE NUMBER.

Farmington, New Mexico