


(SUBMIT IN TRIPLICATE)

Indian Agency Albuquerque



UNITED STATES
DEPARTMENT OF THE INTERIOR
GEOLOGICAL SURVEY

Arizona

Allottee Oil Co.

Lease No. 14-20-49-20

SUNDRY NOTICES AND REPORTS ON WELLS

NOTICE OF INTENTION TO DRILL	<input checked="" type="checkbox"/>	SUBSEQUENT REPORT OF WATER SHUT-OFF	<input type="checkbox"/>
NOTICE OF INTENTION TO CHANGE PLANS	<input type="checkbox"/>	SUBSEQUENT REPORT OF SHOOTING OR ACIDIZING	<input type="checkbox"/>
NOTICE OF INTENTION TO TEST WATER SHUT-OFF	<input type="checkbox"/>	SUBSEQUENT REPORT OF ALTERING CASING	<input type="checkbox"/>
NOTICE OF INTENTION TO REDRILL OR REPAIR WELL	<input type="checkbox"/>	SUBSEQUENT REPORT OF REDRILLING OR REPAIR	<input type="checkbox"/>
NOTICE OF INTENTION TO SHOOT OR ACIDIZE	<input type="checkbox"/>	SUBSEQUENT REPORT OF ABANDONMENT	<input type="checkbox"/>
NOTICE OF INTENTION TO PULL OR ALTER CASING	<input type="checkbox"/>	SUPPLEMENTARY WELL HISTORY	<input type="checkbox"/>
NOTICE OF INTENTION TO ABANDON WELL	<input type="checkbox"/>		

RECEIVED
AUG 5 1959
OIL CON. COM.
DIST. 3

(INDICATE ABOVE BY CHECK MARK NATURE OF REPORT, NOTICE, OR OTHER DATA)

August 1, 1959

Well No. 200 21 is located 1900 ft. from S line and 1900 ft. from W line of sec. 8

NE/4 SW/4 Sec. 8 T-23-S R-12-W ENPN
(1/4 Sec. and Sec. No.) (Twp.) (Range) (Meridian)

Mid Lower Gallup San Juan New Mexico
(Field) (County or Subdivision) (State or Territory)

The elevation of the surface above sea level is 4225 ft. ungraded.

DETAILS OF WORK

(State names of and expected depths to objective sands; show sizes, weights, and lengths of proposed casings; indicate mudding jobs, cementing points, and all other important proposed work)

This 2950' well is to produce the Lower Gallup Sand. We will drill a 10 1/2" hole to 300' set 8 5/8" 24 1/2 J-55 casing at 300' w/sufficient cement to circulate back to surface 48 hrs and test casing. We will then drill a 7 7/8" hole to 2950' - run electric logs. Set 4 1/2" 9.5 J-55 casing to 2950' and cement with sufficient 1 to 1 Formin to place the top of cement in the annulus 600' above the pay zone. After 48 hrs. WOC and casing test, we will perforate the Lower Gallup and test. We will free the well if necessary.

I understand that this plan of work must receive approval in writing by the Geological Survey before operations may be commenced.

Company Harvey Mid-Continent Oil Co.


Address Room 166 Fed. Center Bldg.

Farmington, New Mexico

By Hal M. Stewart

Title Engineer

OK
al



33

**NEW MEXICO OIL CONSERVATION COMMISSION
WELL LOCATION AND ACREAGE DEDICATION PLAT**

FORM C-128
Revised 5/1/57

SEE INSTRUCTIONS FOR COMPLETING THIS FORM ON THE REVERSE SIDE

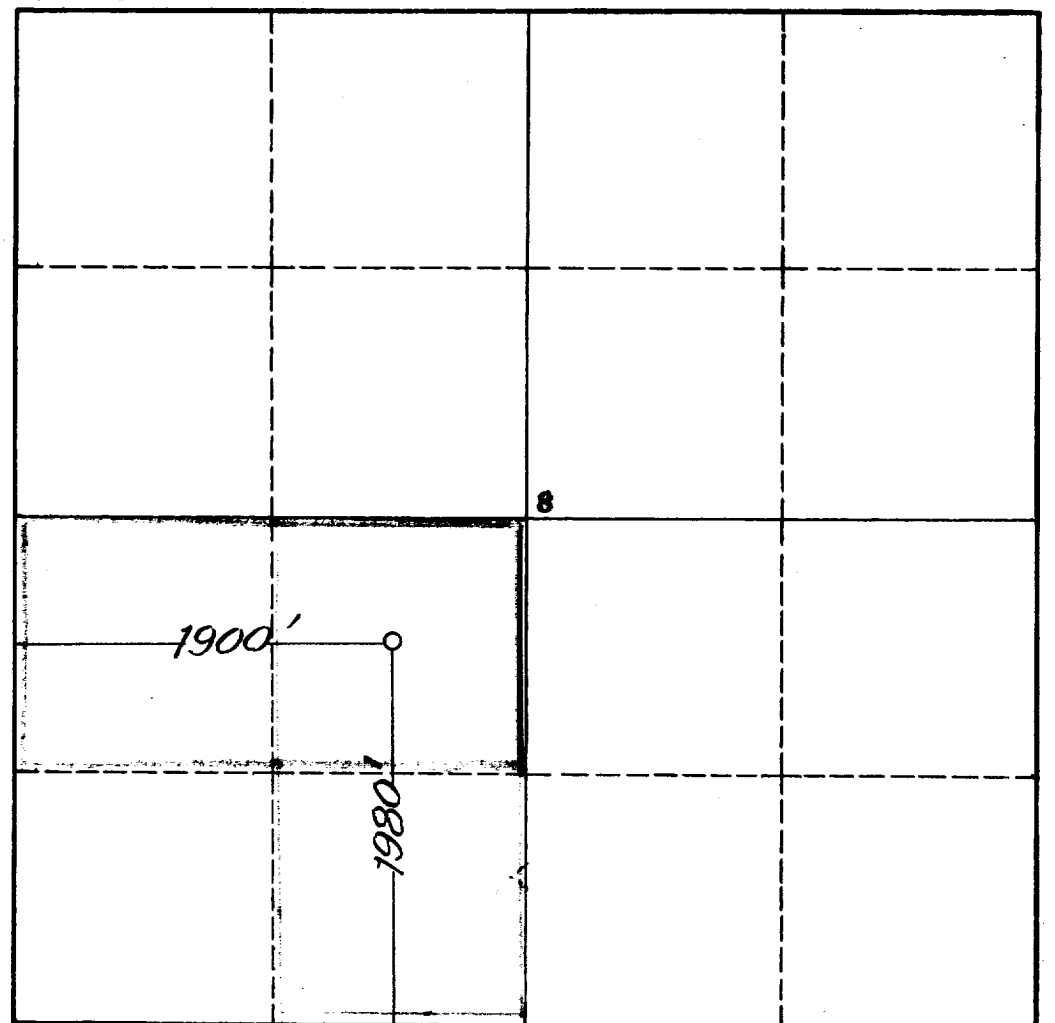
SECTION A

Operator SUNRAY MID-CONTINENT OIL CO.		Lease CENTRAL BISTI UNIT		Well No. 31
Unit Letter K	Section 8	Township 25 NORTH	Range 12 WEST	County SAN JUAN
Actual Footage Location of Well: 1980 feet from the SOUTH line and 1900 feet from the WEST line				
Ground Level Elev. 6235.15	Producing Formation Lower Gallup	Pool Bisti Lower Gallup	Dedicated Acreage: 80 Acres	

1. Is the Operator the only owner in the dedicated acreage outlined on the plat below? YES _____ NO . ("Owner" means the person who has the right to drill into and to produce from any pool and to appropriate the production either for himself or for himself and another. (65-3-29 (e) NMSA 1935 Comp.)
2. If the answer to question one is "no," have the interests of all the owners been consolidated by communitization agreement or otherwise? YES NO _____. If answer is "yes," Type of Consolidation **Unit**
3. If the answer to question two is "no," list all the owners and their respective interests below:

Owner	Land Description

SECTION B




CERTIFICATION

I hereby certify that the information in SECTION A above is true and complete to the best of my knowledge and belief.

Name <i>Hal M. Stierwalt</i>
Position Engineer
Company Sunray Mid-Continent Oil Co.
Date 8-2-59

I hereby certify that the well location shown on the plat in SECTION B was plotted from field notes of actual surveys made by me or under my supervision, and that the same is true and correct to the best of my knowledge and belief.

Date Surveyed July 20, 1959
Registered Professional Engineer and/or Land Surveyor <i>James P. Leese</i> JAMES P. LEESE
Certificate No. 1463



INSTRUCTIONS FOR COMPLETION OF FORM C-128

1. Operator shall furnish and certify to the information called for in Section A.
2. Operator shall outline the dedicated acreage for *both* oil and gas wells on the plat in Section B.
3. A registered professional engineer or land surveyor registered in the State of New Mexico or approved by the Commission shall show on the plat the location of the well and certify this information in the space provided.
4. All distances shown on the plat must be from the outer boundaries of the Section.
5. If additional space is needed for listing owners and their respective interests as required in question 3 of Section A, please use space below.