

STATE OF NEW MEXICO
ENERGY, MINERALS AND NATURAL RESOURCES DEPARTMENT
OIL CONSERVATION DIVISION



BRUCE KING
GOVERNOR

ANITA LOCKWOOD
CABINET SECRETARY

August 24, 1994

POST OFFICE BOX 2088
STATE LAND OFFICE BUILDING
SANTA FE, NEW MEXICO 87504
(505) 827-5800

Texahoma Oil and Gas Corporation
c/o Permits West, Inc.
37 Verano Loop
Santa Fe, NM 87505

Attention: Brian Wood

RECEIVED
SEP - 2 1994
OIL CON. DIV.
DIST. 3

Administrative Order NSL-3421

Dear Mr. Wood:

Reference is made to your application dated July 25, 1994 on behalf of Texahoma Oil and Gas Corporation for a non-standard coal gas well location for the Navajo "30" Well No. 1 to be drilled 520 feet from the North and East lines (Unit A) of Section 30, Township 25 North, Range 13 West, NMPM, Basin Fruitland Coal Gas Pool, San Juan County, New Mexico. The E/2 of said Section 30 shall be dedicated to the well forming a standard 320-acre gas spacing and proration unit for said pool.

By the authority granted me under the provisions of Rule 8 of the Special Rules and Regulations for the Basin-Fruitland Coal (Gas) Pool as promulgated by Division Order No. R-8768, as amended, the above-described unorthodox coal gas well location is hereby approved.

Sincerely,

William J. LeMay
Director

WJL/MES/amg

cc: Oil Conservation Division - Aztec
US Bureau of Land Management - Farmington

PERMITS WEST, INC.
PROVIDING PERMITS for LAND USERS
37 Verano Loop, Santa Fe, New Mexico 87505 (505) 466-8120


July 25, 1994

William LeMay, Director
NM Oil Conservation Div.
P.O. Box 2088
Santa Fe, NM 87504

Dear Mr. LeMay:

On behalf of Teakoma Oil and Gas Corporation, I am enclosing two copies of an application for a non-standard location. Please call me if you have any questions.

Sincerely,



Brian Wood

cc: Aztec OCD
Patton

RECEIVED
JUL 27 1994
OIL CON. DIV.
DIST. 3

REQUEST FOR ADMINISTRATIVE APPROVAL FOR UNORTHODOX LOCATION FOR
THE NAVAJO 30 #1 COAL GAS WELL TO BE DRILLED AT
520' FNL & 520' FEL SEC. 30, T. 25 N., R. 13 W., SAN JUAN COUNTY, NM
BY TEXAKOMA OIL AND GAS CORPORATION

I. The well is on Navajo Tribal Trust surface in the Navajo Indian Irrigation Project (NIIP). Minerals are Federal (BLM). An onsite was held July 13, 1994. Onsite participants included Linda Taylor (BIA), Jackie Neckels (BLM), Vicki Lee (Navajo Land Administration), and Bob Vogel (Permits West). Application for Permit to Drill is attached.

II. A C-102 showing the well location, proration unit (320 acres), and lease (E2 Sec. 30 = 320 ac.) is attached.

III. According to NM Oil Conservation Records reviewed on July 11, 1994, there are no offset wells producing from the Fruitland. Indeed, there are no producing wells of any kind within a mile radius. There is one proposed Fruitland well (Texakoma's Mustang #2 in NESW 20-25n-13w) within a mile radius. A map and affidavit are attached showing the proposed well (large dot), leases (solid lines), and spacing units (dashed lines). Leases, offset operators, and working interest owners are:

BLM: Open to leasing. Not currently leased.

NM-53936: E. F. Hixon, W. S. Chumney, W. T. Chumney, R. P. Brewer, M. I. Brewer,
B. B. Chumney, Giant, Cyprus

NM-57453: Myco

NM-65534: Billie Robinson

NM-70137: Chorney

NM-87299: Dugan

NM-87300: Texakoma, Speerex

NM-87306: Abo, Myco, Yates Drilling, & Yates Petroleum

NM-87307, Bradco, Texakoma

NM-87308: Dugan

NM-89840: Applied for by Giant in 1992. Not yet issued pending mineral exchange.

IV. A composite copy of the Alamo Mesa, Bisti Trading Post, Moncisco Wash, and The Pillar 7.5' USGS maps is attached. The proposed Navajo 30 #1 wellsite is marked by a large dot. Proration units are marked by dashed lines. Leases are marked by solid lines. Closest existing wellpad is a P&A

V. Request for an exception is based on a proposed center pivot irrigation plot (see attached topo). All orthodox locations would be within center pivot irrigation plots. NIIP plans two center pivot irrigation plots for east half of Section 30. Each center pivot will have \approx quarter mile radius. Staked location moves well northeast out of orthodox drilling window and out of irrigation plot.

VII. Location was moved out of orthodox drilling window due to proposed NIIP center pivot irrigation plot. Orthodox drilling window is all within center pivot irrigation plot. NIIP plans two center pivot irrigation plots for east half of Section 30. Each pivot will have \approx quarter mile radius.

IX. I hereby certify that notice (return receipts are attached) has been sent to the following lessees, lessors, surface management agencies, operators of spacing units, or owners of undrilled leases which adjoin the applicant's spacing unit on one or more of the two sides or the single closest corner to the proposed well and that the information is current and correct:

Texakoma

Signature, Title, & Date

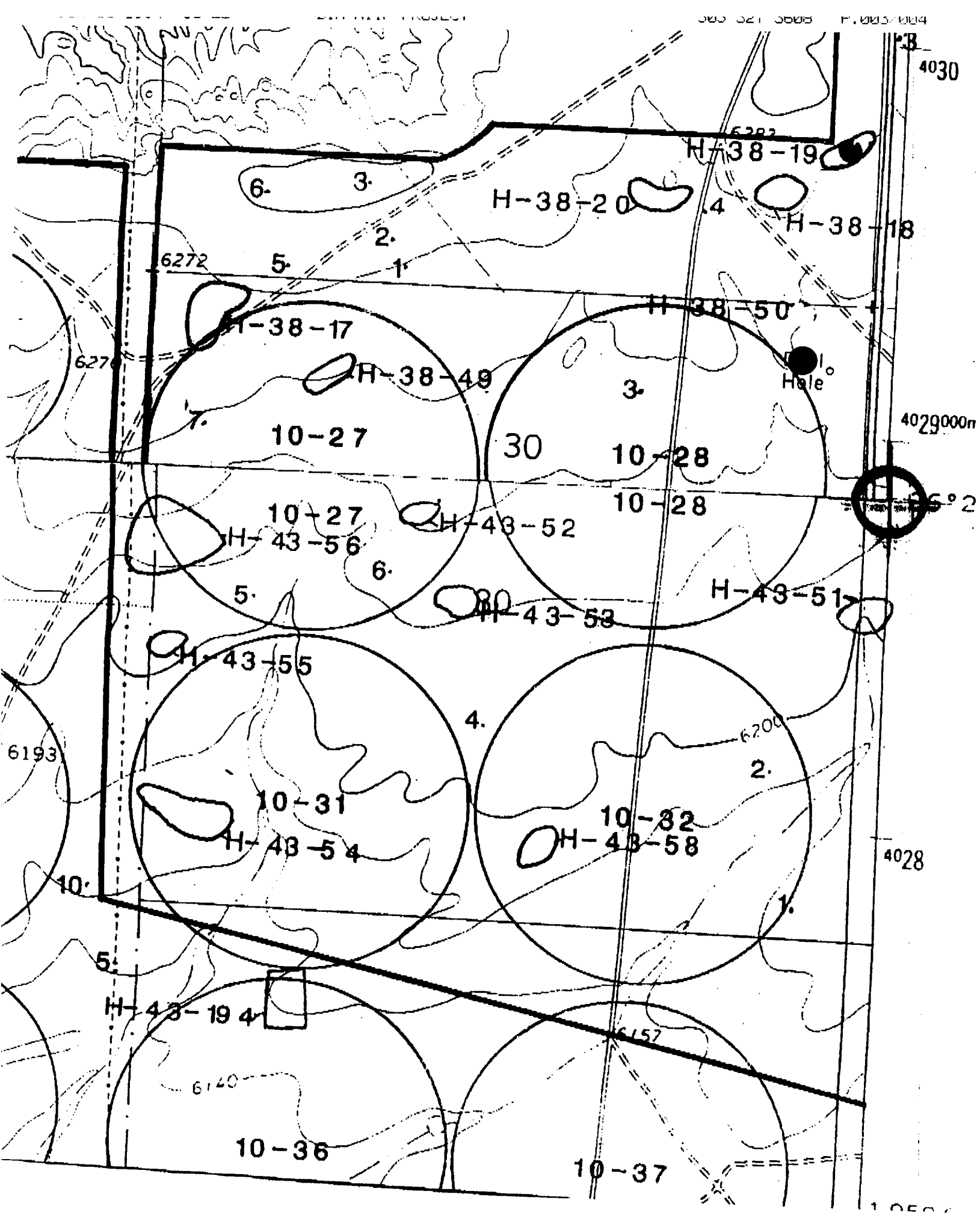
STATE OF New Mexico)
COUNTY OF Santa Fe) SS:

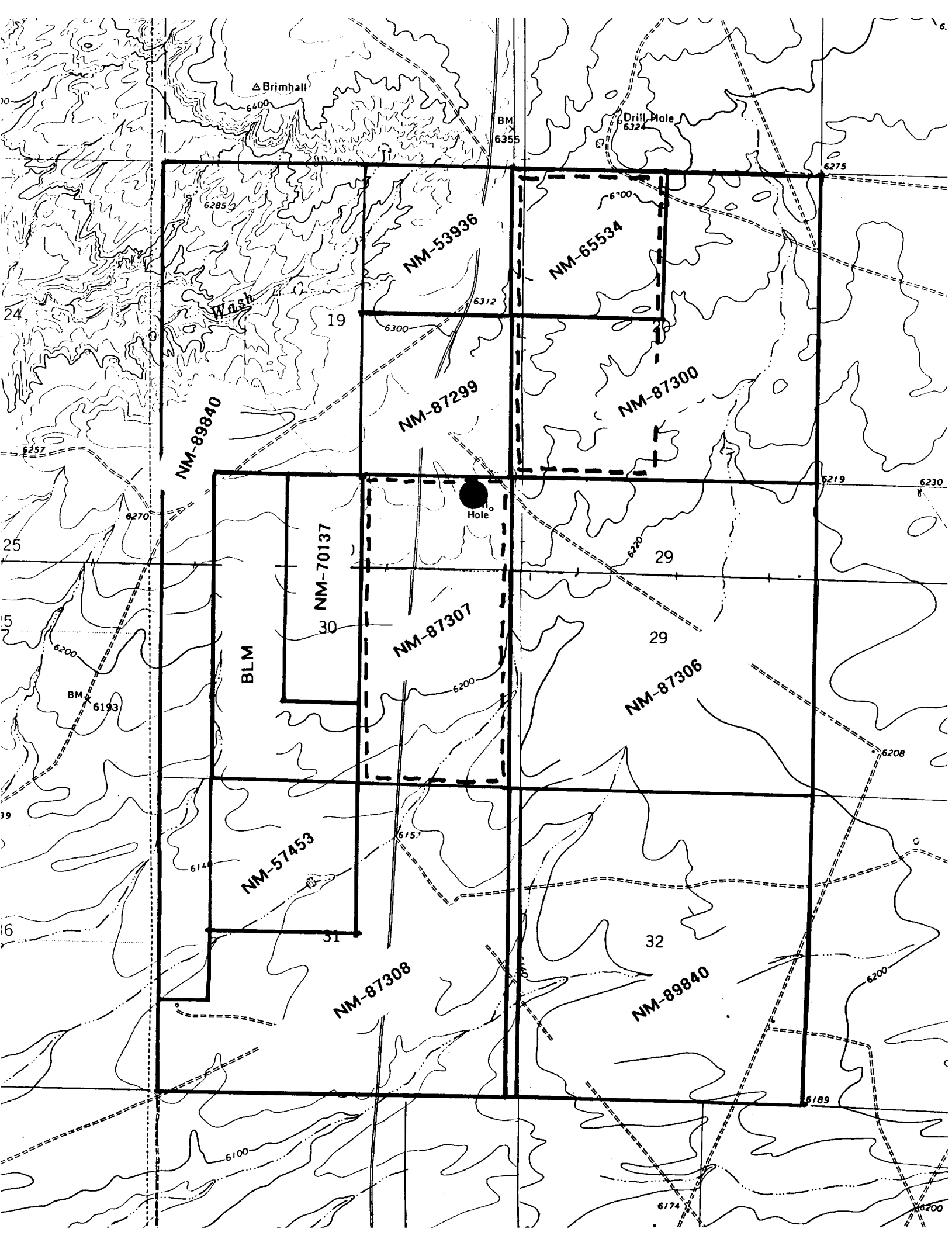
The foregoing instrument was acknowledged before me this 25th day of July,
1994 by Brian Wood. Witness my hand and official seal.

Rufina Ortega
Notary Public

My Commission Expires: 4-20-96

Business Address: #1 La Hacienda Loop
Santa Fe, N.M. 87505





PERMITS WEST, INC.
PROVIDING PERMITS for LAND USERS
37 Verano Loop, Santa Fe, New Mexico 87505 (505) 466-8120

July 15, 1994

BIA
1400 LaPlata Highway
Farmington, NM 87401

Gentlemen:

As required by NM Oil Conservation Division Rules I am notifying you of the following well, a non-standard location. This letter is a notice only. No action need be taken unless you have questions or objections. Proposed surface use (center pivot irrigation system) forces the proposed well to be moved to less than the standard 790' from a drilling window line. The well is \approx 520' from the closest lease line and over a mile from the closest producing well.

Well Name: Navajo 30 #1 oil well, proposed TD of \approx 1,200'

Legal Location: 520' FNL & 520' FEL Sec. 30, T. 25 N., R. 13 W., San Juan County, New Mexico (see attached map) on Federal lease NM-87307

Approximate Location: 26 air miles north of Farmington, NM

Applicant Name: Texakoma Oil and Gas Oil Corporation (214) 701-9106

Applicant's Address: 5400 LBJ Freeway, Suite 500, Dallas, Tx. 75240

Submittal Information: An application for a non-standard location will be filed with the NM Oil Conservation Division before the end of July. If they determine the application complies with the applicable regulations, then it will be approved. The NM Oil Conservation Division address is P.O. Box 2000 Santa Fe, NM 87504. Their phone number is (505) 827-5800.

SENDER:

- Complete items 1 and/or 2 for additional services.
- Complete items 3, and 4a & b.
- Print your name and address on the reverse of this form so that we can return this card to you.
- Attach this form to the front of the mailpiece, or on the back if space does not permit.
- Write "Return Receipt Requested" on the mailpiece below the article number.
- The Return Receipt will show to whom the article was delivered and the date delivered.

I also wish to receive the following services (for an extra fee):

1. ☐ Addressee's Address
2. ☐ Restricted Delivery

Consult postmaster for fee.

3. Article Addressed to:

BIA
1400 LaPlata Highway
Farmington
NM 87401

4a. Article Number:

P56198467B

4b. Service Type

- ☐ Registered ☐ Insured
- ☐ Certified ☐ COD
- ☐ Express Mail ☐ Return Receipt for Merchandise

7. Date of Delivery

7/18/94

5. Signature (Addressee)

6. Signature (Agent)

8. Addressee's Address (Only if requested and fee is paid)

Sincerely,

Brian Wood

Brian Wood

Thank you for using Return Receipt Service.

PERMITS WEST, INC.
PROVIDING PERMITS for LAND USERS
37 Verano Loop, Santa Fe, New Mexico 87505 (505) 466-8120

July 15, 1994

BLM
1235 LaPlata Highway
Farmington, NM 87401

Gentlemen:

As required by NM Oil Conservation Division Rules I am notifying you of the following well, a non-standard location. This letter is a notice only. No action need be taken unless you have questions or objections. Proposed surface use (center pivot irrigation system) force the proposed well to be moved to less than the standard 790' from a drilling window line. The well is \approx 520' from the closest lease line and over a mile from the closest producing well.

Well Name: Navajo 30 #1 oil well, proposed TD of \approx 1,200'

Legal Location: 520' FNL & 520' FEL Sec. 30, T. 25 N., R. 13 W., San Juan County, New Mexico (see attached map) on Federal lease NM-87307

Approximate Location: 26 air miles north of Farmington, NM

Applicant Name: Texakoma Oil and Gas Oil Corporation (214) 701-9106

Applicant's Address: 5400 LBJ Freeway, Suite 500, Dallas, Tx. 75240

Submittal Information: An application for a non-standard location will be filed with the NM Oil Conservation Division before the end of July. If they determine the application complies with the applicable regulations, then it will be approved. The NM Oil Conservation Division address is P.O. Box 2000, Santa Fe, NM 87504. Telephone number is (505) 827-5800.

SENDER:

- Complete items 1 and/or 2 for additional services.
- Complete items 3, and 4a & b.
- Print your name and address on the reverse of this form so that we can return this card to you.
- Attach this form to the front of the mailpiece, or on the back if space does not permit.
- Write "Return Receipt Requested" on the mailpiece below the article number.
- The Return Receipt will show to whom the article was delivered and the date delivered.

I also wish to receive the following services (for an extra fee):

1. ☐ Addressee's Address

2. ☐ Restricted Delivery

Consult postmaster for fee.

3. Article Addressed to:

4a. Article Number

4b. Service Type

☐ Registered ☐ Insured

☐ Certified ☐ COD

☐ Express Mail ☐ Return Receipt for Merchandise

7. Date of Delivery

8. Addressee's Address (Only if requested and fee is paid)

5. Signature (Addressee)

6. Signature (Agent)

Sincerely,

Jim Wood

in Wood

Thank you for using Return Receipt Service.

PERMITS WEST, INC.
PROVIDING PERMITS for LAND USERS
37 Verano Loop, Santa Fe, New Mexico 87505 (505) 466-8120

July 15, 1994

Bradco
P.O. Box 3243
Farmington, NM 87499

Gentlemen:

As required by NM Oil Conservation Division Rules I am notifying you of the following well, a non-standard location. This letter is a notice only. No action need be taken unless you have questions or objections. Proposed surface use (center pivot irrigation system) forces the proposed well to be moved to less than the standard 790' from a drilling window line. The well is \approx 520' from the closest lease line and over a mile from the closest producing well.

Well Name: Navajo 30 #1 oil well, proposed TD of \approx 1,200'

Legal Location: 520' FNL & 520' FEL Sec. 30, T. 25 N., R. 13 W., San Juan County, New Mexico (see attached map) on Federal lease NM-87307

Approximate Location: 26 air miles north of Farmington, NM

Applicant Name: Texakoma Oil and Gas Oil Corporation (214) 701-9106

Applicant's Address: 5400 LBJ Freeway, Suite 500, Dallas, Tx. 75240

Submittal Information: An application for a non-standard location will be filed with the NM Oil Conservation Division before the end of July. If they determine the application complies with the applicable regulations, then it will be approved. The NM Oil Conservation Division address is P.O. Box 37504. Their phone number is (505) 827-5800.

SENDER:

- Complete items 1 and/or 2 for additional services.
- Complete items 3, and 4a & b.
- Print your name and address on the reverse of this form so that we can return this card to you.
- Attach this form to the front of the mailpiece, or on the back if space does not permit.
- Write "Return Receipt Requested" on the mailpiece below the article number.
- The Return Receipt will show to whom the article was delivered and the date delivered.

I also wish to receive the following services (for an extra fee):

1. ☐ Addressee's Address
2. ☐ Restricted Delivery

Consult postmaster for fee.

3. Article Addressed to:

Bradco
PO Box 3243
Farmington
NM 87499

5. Signature (Addressee)

6. Signature (Agent)

PS Form 3811, December 1991

★U.S. GPO: 1990-962-714

DOMESTIC RETURN RECEIPT

4a. Article/Number

P569841081

4b. Service Type

☐ Registered ☐ Insured

☐ Certified ☐ COD

☐ Express Mail ☐ Return Receipt for Merchandise

7. Date of Delivery

8. Addressee's Address (Only if requested and fee is paid)

Sincerely,

Brian Wood

Thank you for using Return Receipt Service.

PERMITS WEST, INC.
PROVIDING PERMITS for LAND USERS
37 Verano Loop, Santa Fe, New Mexico 87505 (505) 466-8120

July 15, 1994

Janet Richardson
Yates Petroleum et al
105 South 4th St.
Artesia, NM 88210

Dear Janet,

As required by NM Oil Conservation Division Rules I am notifying you of the following well, a non-standard location. This letter is a notice only. No action need be taken unless you have questions or objections. Proposed surface use (center pivot irrigation system) forces the proposed well to be moved to less than the standard 790' from a drilling window line. The well is \approx 520' from the closest lease line and over a mile from the closest producing well.

Well Name: Navajo 30 #1 oil well, proposed TD of \approx 1,200'

Legal Location: 520' FNL & 520' FEL Sec. 30, T. 25 N., R. 13 W., San Juan County, New Mexico (see attached map) on Federal lease NM-87307

Approximate Location: 26 air miles north of Farmington, NM

Applicant Name: Texakoma Oil and Gas Oil Corporation (214) 701-9106

Applicant's Address: 5400 LBJ Freeway, Suite 500, Dallas, Tx. 75240

Submittal Information: An application for a non-standard location will be filed with the NM Oil Conservation Division before the end of July. If they determine the application complies with the applicable regulations, then it will be approved. The NM Oil Conservation Division address is P.O. Box 1505 827-5800.

is your RETURN ADDRESS completed on the reverse side?

SENDER: <ul style="list-style-type: none">• Complete items 1 and/or 2 for additional services.• Complete items 3, and 4a & b.• Print your name and address on the reverse of this form so that we can return this card to you.• Attach this form to the front of the mailpiece, or on the back if space does not permit.• Write "Return Receipt Requested" on the mailpiece below the article number.• The Return Receipt will show to whom the article was delivered and the date delivered.		I also wish to receive the following services (for an extra fee): <ul style="list-style-type: none">1. <input type="checkbox"/> Addressee's Address2. <input type="checkbox"/> Restricted Delivery Consult postmaster for fee.	
Article Addressed to: Janet Richardson Yates Petroleum 105 S. 4th St. Artesia NM 88210		4a. Article Number P56/984/180	
5. Signature (Addressee) J. Richardson		4b. Service Type <ul style="list-style-type: none"><input type="checkbox"/> Registered <input type="checkbox"/> Insured<input type="checkbox"/> Certified <input type="checkbox"/> COD<input type="checkbox"/> Express Mail <input type="checkbox"/> Return Receipt for Merchandise	
6. Signature (Agent) J. Drugg		7. Date of Delivery 7.18.94	
		8. Addressee's Address (Only if requested and fee is paid)	

Thank you for using Return Receipt Service.

Sincerely,
Brian Wood

PERMITS WEST, INC.
PROVIDING PERMITS for LAND USERS
37 Verano Loop, Santa Fe, New Mexico 87505 (505) 466-8120

July 15, 1994

O. L. Rickard
Chorney Oil Co.
555 17th St., Suite 1000
Denver, Co. 80202

Dear Mr. Rickard:

As required by NM Oil Conservation Division Rules I am notifying you of the following well, a non-standard location. This letter is a notice only. No action need be taken unless you have questions or objections. Proposed surface use (center pivot irrigation system) forces the proposed well to be moved to less than the standard 790' from a drilling window line. The well is \approx 520' from the closest lease line and over a mile from the closest producing well.

Well Name: Navajo 30 #1 oil well, proposed TD of \approx 1,200'

Legal Location: 520' FNL & 520' FEL Sec. 30, T. 25 N., R. 13 W., San Juan County, New Mexico (see attached map) on Federal lease NM-87307

Approximate Location: 26 air miles north of Farmington, NM

Applicant Name: Texakoma Oil and Gas Oil Corporation (214) 701-9106

Applicant's Address: 5400 LBJ Freeway, Suite 500, Dallas, Tx. 75240

Submittal Information: An application for a non-standard location will be filed with the NM Oil Conservation Division before the end of July. If they determine the application complies with the applicable regulations, then

the application address is P.O. Box 05) 827-5800.

SENDER:

- Complete items 1 and/or 2 for additional services.
- Complete items 3, and 4a & b.
- Print your name and address on the reverse of this form so that we can return this card to you.
- Attach this form to the front of the mailpiece, or on the back if space does not permit.
- Write "Return Receipt Requested" on the mailpiece below the article number.
- The Return Receipt will show to whom the article was delivered and the date delivered.

I also wish to receive the following services (for an extra fee):

1. ☐ Addressee's Address
2. ☐ Restricted Delivery

Consult postmaster for fee.

3. Article Addressed to:

O. L. Rickard
Chorney Oil Co.
555 17th St #1000
Denver Co 80202

4a. Article Number

1839577D

4b. Service Type

- ☐ Registered ☐ Insured
- ☐ Certified
- ☐ Express Mail

7. Date of Delivery

8. Addressee's Address Only requested and fee is paid

5. Signature (Addressee)

6. Signature (Agent)

S. Long

Sincerely,
Brian Wood

Thank you for using Return Receipt Service.

PERMITS WEST, INC.
PROVIDING PERMITS for LAND USERS
37 Verano Loop, Santa Fe, New Mexico 87505 (505) 466-8120

July 15, 1994

Richard Corcoran
Dugan Production Corp.
P.O. Box 420
Farmington, NM 87499

Dear Mr. Corcoran:

As required by NM Oil Conservation Division Rules I am notifying you of the following well, a non-standard location. This letter is a notice only. No action need be taken unless you have questions or objections. Proposed surface use (center pivot irrigation system) forces the proposed well to be moved to less than the standard 790' from a drilling window line. The well is \approx 520' from the closest lease line and over a mile from the closest producing well.

Well Name: Navajo 30 #1 oil well, proposed TD of \approx 1,200'

Legal Location: 520' FNL & 520' FEL Sec. 30, T. 25 N., R. 13 W., San Juan County, New Mexico (see attached map) on Federal lease NM-87307

Approximate Location: 26 air miles north of Farmington, NM

Applicant Name: Texakoma Oil and Gas Oil Corporation (214) 701-9106

Applicant's Address: 5400 LBJ Freeway, Suite 500, Dallas, Tx. 75240

Submittal Information: An application for a non-standard location will be filed with the NM Oil Conservation Division before the end of July. If they determine the application complies with the applicable regulations, then

NM Oil Conservation Division address is P.O. Box 827-5800.

Is your RETURN ADDRESS completed on the reverse side?

SENDER: <ul style="list-style-type: none">• Complete items 1 and/or 2 for additional services.• Complete items 3, and 4a & b.• Print your name and address on the reverse of this form so that we can return this card to you.• Attach this form to the front of the mailpiece, or on the back if space does not permit.• Write "Return Receipt Requested" on the mailpiece below the article number.• The Return Receipt will show to whom the article was delivered and the date delivered.		I also wish to receive the following services (for an extra fee): <ul style="list-style-type: none">1. <input type="checkbox"/> Addressee's Address2. <input type="checkbox"/> Restricted Delivery Consult postmaster for fee.	
3. Article Addressed to: Richard Corcoran Dugan Prod. Corp. P.O. Box 420 Farmington, NM 87499		4a. Article Number 75397 714	
5. Signature (Addressee) John E. Corcoran		4b. Service Type <ul style="list-style-type: none"><input type="checkbox"/> Registered <input type="checkbox"/> Insured<input type="checkbox"/> Certified <input type="checkbox"/> COD<input type="checkbox"/> Express Mail <input type="checkbox"/> Return Receipt for Merchandise	
6. Signature (Agent) John E. Corcoran		7. Date of Delivery 7-19-94	
		8. Addressee's Address (Only if requested and fee is paid)	

PS Form 3811, December 1991 *U.S. GPO: 1993-352-714

Thank you for using Return Receipt Service.

Sincerely,

Grian Wood

PERMITS WEST, INC.
PROVIDING PERMITS for LAND USERS
37 Verano Loop, Santa Fe, New Mexico 87505 (505) 466-8120

July 15, 1994

E. F. Hixon Trust, W. S. Chumney, M. I. Brewer, R. P. Brewer, B. B. Chumney
c/o W. T. Chumney
40 NE Loop 410, Suite 200
San Antonio, Tx. 78216

Ladies & Gentlemen:

As required by NM Oil Conservation Division Rules I am notifying you of the following well, a non-standard location. This letter is a notice only. No action need be taken unless you have questions or objections. Proposed surface use (center pivot irrigation system) forces the proposed well to be moved to less than the standard 790' from a drilling window line. The well is \approx 520' from the closest lease line and over a mile from the closest producing well.

Well Name: Navajo 30 #1 oil well, proposed TD of \approx 1,200'

Legal Location: 520' FNL & 520' FEL Sec. 30, T. 25 N., R. 13 W., San Juan County, New Mexico (see attached map) on Federal lease NM-87307

Approximate Location: 26 air miles north of Farmington, NM

Applicant Name: Texakoma Oil and Gas Oil Corporation (214) 701-9106

Applicant's Address: 5400 LBJ Freeway, Suite 500, Dallas, Tx. 75240

Submittal Information: An application for a non-standard location will be filed with the NM Oil Conservation Division before the end of July. If they determine the application complies with the applicable regulations, then it will be approved.

ion address is P.O. Box
505) 827-5800.

SENDER:

- Complete items 1 and/or 2 for additional services.
- Complete items 3, and 4a & b.
- Print your name and address on the reverse of this form so that we can return this card to you.
- Attach this form to the front of the mailpiece, or on the back if space does not permit.
- Write "Return Receipt Requested" on the mailpiece below the article number.
- The Return Receipt will show to whom the article was delivered and the date delivered.

I also wish to receive the following services (for an extra fee):

1. ☐ Addressee's Address
 2. ☒ Restricted Delivery
- Consult postmaster for fee.

3. Article Addressed to:

E. F. Hixon Trust
c/o W. T. Chumney
40 NE Loop 410 Suite 200
San Antonio, TX 78216

4a. Article Number

PT83957 713

4b. Service Type

- ☐ Registered ☐ Insured
- ☐ Certified ☐ COD
- ☐ Express Mail ☐ Return Receipt for Merchandise

7. Date of Delivery

7-19-94

8. Addressee's Address (Only if requested and fee is paid)

5. Signature (Addressee)

6. Signature (Agent)

Virginia Kalinski

Sincerely,

Brian Wood

Brian Wood

Thank you for using Return Receipt Service.

PERMITS WEST, INC.
PROVIDING PERMITS for LAND USERS
37 Verano Loop, Santa Fe, New Mexico 87505 (505) 466-8120

July 15, 1994

Cyprus Gas Corp.
P.O. Box 3299
Englewood, Co. 80155

Gentlemen:

As required by NM Oil Conservation Division Rules I am notifying you of the following well, a non-standard location. This letter is a notice only. No action need be taken unless you have questions or objections. Proposed surface use (center pivot irrigation system) forces the proposed well to be moved to less than the standard 790' from a drilling window line. The well is \approx 520' from the closest lease line and over a mile from the closest producing well.

Well Name: Navajo 30 #1 oil well, proposed TD of \approx 1,200'

Legal Location: 520' FNL & 520' FEL Sec. 30, T. 25 N., R. 13 W., San Juan County, New Mexico (see attached map) on Federal lease NM-87307

Approximate Location: 26 air miles north of Farmington, NM

Applicant Name: Texakoma Oil and Gas Oil Corporation (214) 701-9106

Applicant's Address: 5400 LBJ Freeway, Suite 500, Dallas, Tx. 75240

Submittal Information: An application for a non-standard location will be filed with the NM Oil Conservation Division before the end of July. If they determine the application complies with the applicable regulations, then it will be approved. The NM Oil Conservation Division address is P.O. Box 2088, Santa Fe, NM 87504. Their phone number is (505) 827-5800.

SENDER:

- Complete items 1 and/or 2 for additional services.
- Complete items 3, and 4a & b.
- Print your name and address on the reverse of this form so that we can return this card to you.
- Attach this form to the front of the mailpiece, or on the back if space does not permit.
- Write "Return Receipt Requested" on the mailpiece below the article number.
- The Return Receipt will show to whom the article was delivered and the date delivered.

I also wish to receive the following services (for an extra fee):

1. ☐ Addressee's Address
 2. ☐ Restricted Delivery
- Consult postmaster for fee.

3. Article Addressed to:

Cyprus Gas Corp
PO Box 3299
Englewood
CO 80155

4a. Article Number

183957 708

4b. Service Type

- ☐ Registered ☐ Insured
☐ Certified ☐ COD
☐ Express Mail ☐ Return Receipt for Merchandise

7. Date of Delivery

07-19-94

8. Addressee's Address (Only if requested and fee is paid)

5. Signature (Addressee)

6. Signature (Agent)

Sincerely,

Brian Wood

Brian Wood

Thank you for using Return Receipt Service.

PERMITS WEST, INC.
PROVIDING PERMITS for LAND USERS
37 Verano Loop, Santa Fe, New Mexico 87505 (505) 466-8120

July 15, 1994

Steve Speer
Speerex
P.O. Box 266
Roswell, NM 88202-0266

Dear Steve,

As required by NM Oil Conservation Division Rules I am notifying you of the following well, a non-standard location. This letter is a notice only. No action need be taken unless you have questions or objections. Proposed surface use (center pivot irrigation system) forces the proposed well to be moved to less than the standard 790' from a drilling window line. The well is \approx 520' from the closest lease line and over a mile from the closest producing well.

Well Name: Navajo 30 #1 oil well, proposed TD of \approx 1,200'

Legal Location: 520' FNL & 520' FEL Sec. 30, T. 25 N., R. 13 W., San Juan County, New Mexico (see attached map) on Federal lease NM-87307

Approximate Location: 26 air miles north of Farmington, NM

Applicant Name: Texakoma Oil and Gas Oil Corporation (214) 701-9106

Applicant's Address: 5400 LBJ Freeway, Suite 500, Dallas, Tx. 75240

Submittal Information: An application for a non-standard location will be filed with the NM Oil Conservation Division before the end of July. If they determine the application complies with the applicable regulations, then

it will be approved. The NM Oil Conservation Division address is P.O. Box 827-5800.

SENDER:

- Complete items 1 and/or 2 for additional services.
- Complete items 3, and 4a & b.
- Print your name and address on the reverse of this form so that we can return this card to you.
- Attach this form to the front of the mailpiece, or on the back if space does not permit.
- Write "Return Receipt Requested" on the mailpiece below the article number.
- The Return Receipt will show to whom the article was delivered and the date delivered.

I also wish to receive the following services (for an extra fee):

1. ☐ Addressee's Address
2. ☐ Restricted Delivery

Consult postmaster for fee.

3. Article Addressed to

Steve Speer
Speerex
P.O. Box 266
Roswell, NM 88202

4a. Article Number

P783 951 7D

4b. Service Type

- ☐ Registered ☐ Insured
- ☐ Certified ☐ COD
- ☐ Express Mail ☐ Return Receipt for Merchandise

7. Date of Delivery

0266 JUL 19 1994

5. Signature (Addressee)

Steve Speer

6. Signature (Agent)

Sincerely,

John Wood

Thank you for using Return Receipt Service.

PERMITS WEST, INC.
PROVIDING PERMITS for LAND USERS
37 Verano Loop, Santa Fe, New Mexico 87505 (505) 466-8120

July 15, 1994

Steve Smith
Giant Exploration
P.O. Box 2810
Farmington, NM 87499

Dear Steve,

As required by NM Oil Conservation Division Rules I am notifying you of the following well, a non-standard location. This letter is a notice only. No action need be taken unless you have questions or objections. Proposed surface use (center pivot irrigation system) forces the proposed well to be moved to less than the standard 790' from a drilling window line. The well is \approx 520' from the closest lease line and over a mile from the closest producing well.

Well Name: Navajo 30 #1 oil well, proposed TD of \approx 1,200'

Legal Location: 520' FNL & 520' FEL Sec. 30, T. 25 N., R. 13 W., San Juan County, New Mexico (see attached map) on Federal lease NM-87307

Approximate Location: 26 air miles north of Farmington, NM

Applicant Name: Texakoma Oil and Gas Oil Corporation (214) 701-9106

Applicant's Address: 5400 LBJ Freeway, Suite 500, Dallas, Tx. 75240

Submittal Information: An application for a non-standard location will be filed with the NM Oil Conservation Division before the end of July. If they determine the application complies with the applicable regulations, then

The NM Oil Conservation Division address is P.O. Box 505) 827-5800.

our RETURN ADDRESS completed on the reverse side?

SENDER: <ul style="list-style-type: none">• Complete items 1 and/or 2 for additional services.• Complete items 3, and 4a & b.• Print your name and address on the reverse of this form so that we can return this card to you.• Attach this form to the front of the mailpiece, or on the back if space does not permit.• Write "Return Receipt Requested" on the mailpiece below the article number.• The Return Receipt will show to whom the article was delivered and the date delivered.		I also wish to receive the following services (for an extra fee): <ol style="list-style-type: none"><input type="checkbox"/> Addressee's Address<input type="checkbox"/> Restricted Delivery Consult postmaster for fee.	
3. Article Addressed to: <i>Steve Smith Giant Exploration P.O. Box 2810 Farmington, NM 87499</i>		4a. Article Number: <i>PT83937 709</i>	
5. Signature (Addressee): <i>Steve Smith</i>		4b. Service Type: <input type="checkbox"/> Registered <input type="checkbox"/> Insured <input type="checkbox"/> Certified <input type="checkbox"/> COD <input type="checkbox"/> Express Mail <input type="checkbox"/> Return Receipt for Merchandise Date of Delivery: <i>8/1</i>	
6. Signature (Agent): <i>Kennella Noble</i>		8. Addressee's Address (Only if requested and fee is paid)	

Sincerely,

Brian Wood

Brian Wood

Thank you for using Return Receipt Service.

PERMITS WEST, INC.
PROVIDING PERMITS for LAND USERS
37 Verano Loop, Santa Fe, New Mexico 87505 (505) 466-8120

July 15, 1994

Billie Robinson
P.O. Box 1281
Santa Fe, NM 87504

Dear Billie,

As required by NM Oil Conservation Division Rules I am notifying you of the following well, a non-standard location. This letter is a notice only. No action need be taken unless you have questions or objections. Proposed surface use (center pivot irrigation system) forces the proposed well to be moved to less than the standard 790' from a drilling window line. The well is \approx 520' from the closest lease line and over a mile from the closest producing well.

Well Name: Navajo 30 #1 oil well, proposed TD of \approx 1,200'

Legal Location: 520' FNL & 520' FEL Sec. 30, T. 25 N., R. 13 W., San Juan County, New Mexico (see attached map) on Federal lease NM-87307

Approximate Location: 26 air miles north of Farmington, NM

Applicant Name: Texakoma Oil and Gas Oil Corporation (214) 701-9106

Applicant's Address: 5400 LBJ Freeway, Suite 500, Dallas, Tx. 75240

Submittal Information: An application for a non-standard location will be filed with the NM Oil Conservation Division before the end of July. If they determine the application complies with the applicable regulations, then it will be approved. The NM Oil Conservation Division address is P.O. Box 505) 827-5800.

SENDER: • Complete items 1 and/or 2 for additional services. • Complete items 3, and 4a & b. • Print your name and address on the reverse of this form so that we can return this card to you. • Attach this form to the front of the mailpiece, or on the back if space does not permit. • Write "Return Receipt Requested" on the mailpiece below the article number. • The Return Receipt will show to whom the article was delivered and the date delivered.		I also wish to receive the following services (for an extra fee): 1. <input type="checkbox"/> Addressee's Address 2. <input type="checkbox"/> Restricted Delivery Consult postmaster for fee.	
3. Article Addressed to: <i>Billie Robinson</i> <i>P.O. Box 1281</i> <i>Santa Fe</i> <i>NM 87504</i>		4a. Article Number: <i>P163757 711</i>	
4b. Service Type <input type="checkbox"/> Registered <input type="checkbox"/> Insured <input type="checkbox"/> Certified <input type="checkbox"/> Return Receipt for Merchandise <input type="checkbox"/> Express Mail		7. Date of Delivery: <i>JUL 16 1994</i>	
5. Signature (Addressee): <i>Billie Robinson</i>		8. Addressee's Office (Only if requested and fee is paid):	
6. Signature (Agent):			

Sincerely,

Brian Wood

Brian Wood

Thank you for using Return Receipt Service.