

NEW MEXICO OIL CONSERVATION COMMISSION

Well Location and Acreage Dedication Plat

Section A.


Date July 11, 1962

Operator R. L. BAYLESS Lease Jicarilla Contract 237
 Well No. Betsy 3 Unit Letter C Section 29 Township 27 NORTH Range 1 EAST, NMPM
 Located 660 Feet From the NORTH Line, 1980 Feet From the WEST Line
 County RIO ARriba G. L. Elevation 7792.0 Dedicated Acreage 40 Acres
 Name of Producing Formation Gallup Pool Puerto Chiquito

1. Is the Operator the only owner in the dedicated acreage outlined on the plat below?
 Yes X No _____
2. If the answer to question one is "no", have the interests of all the owners been consolidated by communitization agreement or otherwise? Yes _____ No _____. If answer is "yes", Type of Consolidation.
3. If the answer to question two is "no", list all the owners and their respective interests below:

Owner

Land Description



RECEIVED

JUL 24 1962

U. S. GEOLOGICAL SURVEY
FARMINGTON, NEW MEXICO

Section B.

Note: All distances must be from outer boundaries of section.

This is to certify that the information in Section A above is true and complete to the best of my knowledge and belief.

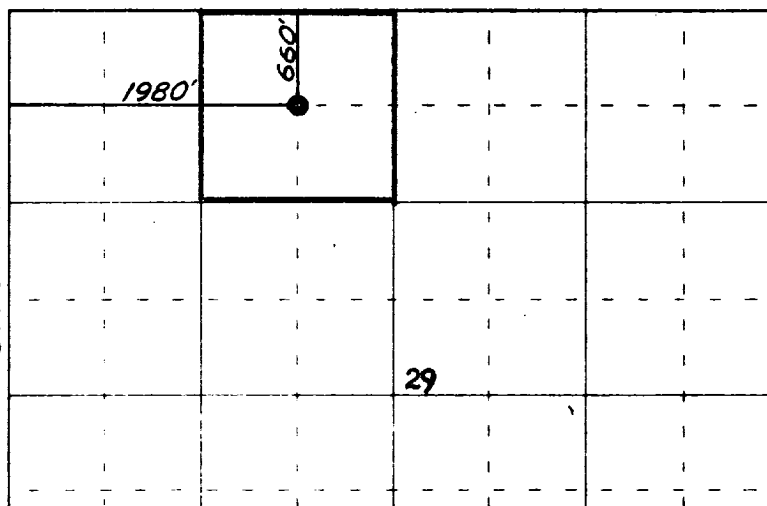
R. L. Bayless

(Operator)


(Representative)

Box 1541

(Address)

Farmington, New Mexico

Ref: GLO plat dated 28 October 1922



Scale 4 inches equal 1 mile

This is to certify that the above plat was prepared from field notes of actual surveys made by me or under my supervision and that the same are true and correct to the best of my knowledge and belief.

Date Surveyed 22 June 1962

James P. Leese
 Registered Professional Engineer and/or Land Surveyor
 James P. Leese N. Mex. Reg. No. 1463

Farmington, New Mexico