

UNITED STATES
DEPARTMENT OF THE INTERIOR
GEOLOGICAL SURVEY

SUBMIT IN TRIPPLICATE
(Other instructions on reverse side)

30-058-2127
Both approved.
Budget Bureau No. 42-R1424.

SUNDRY NOTICES AND REPORTS ON WELLS

(Do not use this form for proposals to drill or to deepen or plug back to a different reservoir.
Use "APPLICATION FOR PERMIT—" for such proposals.)


| | | | |
|--|--|---|--|
| 1. OIL WELL <input type="checkbox"/> GAS WELL <input checked="" type="checkbox"/> OTHER | | 5. LEASE DESIGNATION AND SERIAL NO. Jicarilla Contract #95 | |
| 2. NAME OF OPERATOR Mobil Oil Corporation | | 6. IF INDIAN, ALLOTTEE OR TRIBE NAME | |
| 3. ADDRESS OF OPERATOR P. O. Box 633, Midland, Texas 79701 | | 7. UNIT AGREEMENT NAME | |
| 4. LOCATION OF WELL (Report location clearly and in accordance with any State requirements.* See also space 17 below.) At surface 990' FNL & 990' FWL, Sec. 36, T27N, R3W | | 8. FARM OR LEASE NAME Jicarilla "G" | |
| 14. PERMIT NO. | | 9. WELL NO. 7A | |
| 15. ELEVATIONS (Show whether DF, RT, GR, etc.) 7272' GR | | 10. FIELD AND POOL, OR WILDCAT Blanco-Mesaverde & Gavlin Pictured Cliffs | |
| | | 11. SEC., T., R., M., OR BLK. AND SURVEY OR AREA Sec. 36, T27N, R3W | |
| | | 12. COUNTY OR PARISH Rio Arriba | |
| | | 13. STATE New Mexico | |

13. Check Appropriate Box To Indicate Nature of Notice, Report, or Other Data

| NOTICE OF INTENTION TO: | | SUBSEQUENT REPORT OF: | |
|--|---|---|--|
| TEST WATER SHUT-OFF <input type="checkbox"/> | PULL OR ALTER CASING <input type="checkbox"/> | WATER SHUT-OFF <input type="checkbox"/> | REPAIRING WELL <input type="checkbox"/> |
| FRACTURE TREAT <input type="checkbox"/> | MULTIPLE COMPLETE <input type="checkbox"/> | FRACTURE TREATMENT <input type="checkbox"/> | ALTERING CASING <input type="checkbox"/> |
| SHOOT OR ACIDIZE <input type="checkbox"/> | ABANDON* <input type="checkbox"/> | SHOOTING OR ACIDIZING <input type="checkbox"/> | ABANDONMENT* <input type="checkbox"/> |
| REPAIR WELL <input type="checkbox"/> | CHANGE PLANS <input type="checkbox"/> | (Other) <input type="checkbox"/> | |
| (Other) Change Well Number <input checked="" type="checkbox"/> | | (NOTE: Report results of multiple completion on Well Completion or Recompletion Report and Log form.) | |

17. DESCRIBE PROPOSED OR COMPLETED OPERATIONS (Clearly state all pertinent details, and give pertinent dates, including estimated date of starting any proposed work. If well is directionally drilled, give subsurface locations and measured and true vertical depths for all markers and zones pertinent to this work.)*

The number of this well is being changed from #11 to #7A to conform to requirements of the New Mexico Oil Conservation Commission.



18. I hereby certify that the foregoing is true and correct

SIGNED A. D. Bond A. D. Bond TITLE Proration Staff Assistant DATE 8-14-75

(This space for Federal or State office use)

APPROVED BY _____ TITLE _____ DATE _____

CONDITIONS OF APPROVAL, IF ANY:

OK

*See Instructions on Reverse Side

**NEW MEXICO OIL CONSERVATION COMMISSION
WELL LOCATION AND ACREAGE DEDICATION PLAT**

Form C-102
Supersedes C-128
Effective 1-1-65

All distances must be from the outer boundaries of the Section.

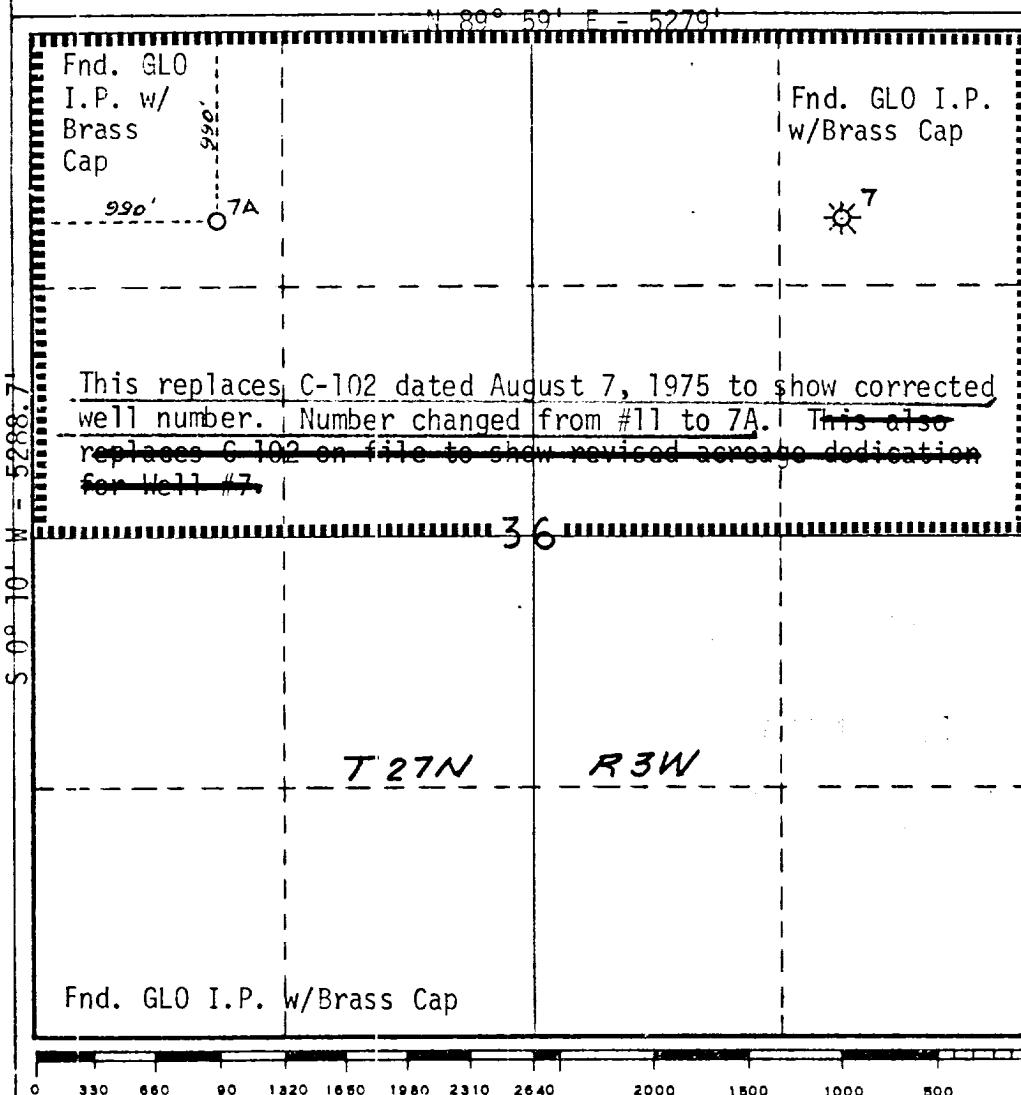

| | | | | | |
|--|---|---------------------------------|-------------------------------|--|-----------------------|
| Operator Mobil Oil Corporation | | | Lease Jicarilla "G" | | Well No. 7A |
| Unit Letter D | Section 36 | Township 27-N | Range 3-W | County Rio Arriba | |
| Actual Postage Location of Well: 990' feet from the North line and 990' feet from the West line | | | | | |
| Ground Level elev. 7272' | Producing Formation Mesaverde | Pool Blanco Mesaverde | | Dedicated Acreage: 320 (2 Wells) Acres | |

1. Outline the acreage dedicated to the subject well by colored pencil or hachure marks on the plat below.
2. If more than one lease is dedicated to the well, outline each and identify the ownership thereof (both as to working interest and royalty).
3. If more than one lease of different ownership is dedicated to the well, have the interests of all owners been consolidated by communitization, unitization, force-pooling, etc?

☐ Yes ☐ No If answer is "yes," type of consolidation _____

If answer is "no," list the owners and tract descriptions which have actually been consolidated (on reverse side of this form if necessary). _____

No allowable will be assigned to the well until all interests have been consolidated (by communitization, unitization, forced-pooling, or otherwise) or until a non-standard unit, eliminating such interests, has been approved by the Commission.



CERTIFICATION

I hereby certify that the information contained herein is true and complete to the best of my knowledge and belief.

A. D. Bond

| | |
|----------|----------------------------------|
| Name | A. D. Bond |
| Position | Proration Staff Assistant |
| Company | Mobil Oil Corporation |
| Date | August 14, 1975 |

I hereby certify that the well location shown on this plat was plotted from field notes of actual surveys made by me or under my supervision, and that the same is true and correct to the best of my knowledge and belief.

| | |
|---|--|
| Date Surveyed | |
| Registered Professional Engineer and/or Land Surveyor | |
| Certificate No. | |

NEW MEXICO OIL CONSERVATION COMMISSION
WELL LOCATION AND ACREAGE DEDICATION PLAT

Form C-102
 Supersedes C-128
 Effective 1-1-65

All distances must be from the outer boundaries of the Section.


| | | | | | |
|---|---|---------------------------------------|-------------------------------|--|-----------------------|
| Operator Mobil Oil Corporation | | | Lease Jicarilla "G" | | Well No. 7A |
| Unit Letter D | Section 36 | Township 27-N | Range 3-W | County Rio Arriba | |
| Actual Footage Location of Well: 990 feet from the North line and 990' feet from the West line | | | | | |
| Ground Level Elev. 7272' | Producing Formation Pictured Cliffs | Pool Gavlin Pictured Cliffs | | Dedicated Acreage: 160 Acres | |

1. Outline the acreage dedicated to the subject well by colored pencil or hachure marks on the plat below.
2. If more than one lease is dedicated to the well, outline each and identify the ownership thereof (both as to working interest and royalty).
3. If more than one lease of different ownership is dedicated to the well, have the interests of all owners been consolidated by communitization, unitization, force-pooling, etc?

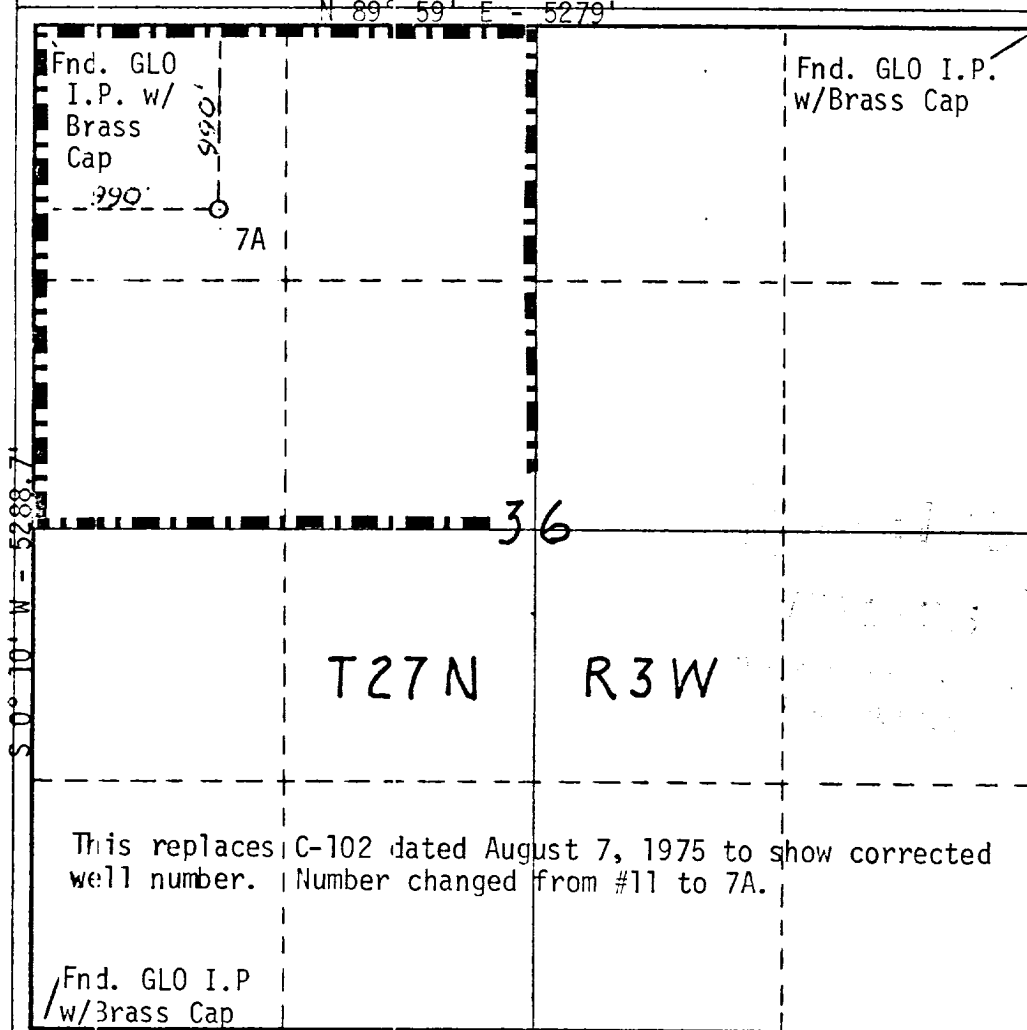
☐ Yes ☐ No If answer is "yes," type of consolidation _____

If answer is "no," list the owners and tract descriptions which have actually been consolidated. (Use reverse side of this form if necessary.) _____

No allowable will be assigned to the well until all interests have been consolidated (by communitization, unitization, forced-pooling, or otherwise) or until a non-standard unit, eliminating such interests, has been approved by the Commission.



N 89° 59' E - 5279'



This replaces C-102 dated August 7, 1975 to show corrected well number. Number changed from #11 to 7A.

CERTIFICATION

I hereby certify that the information contained herein is true and complete to the best of my knowledge and belief.

A. D. Bond

Name
A. D. Bond

Position
Proration Staff Assistant

Company
Mobil Oil Corporation

Date
August 14, 1975

I hereby certify that the well location shown on this plat was plotted from field notes of actual surveys made by me or under my supervision, and that the same is true and correct to the best of my knowledge and belief.

August 4, 1975

Date Surveyed
H. A. Carson, Jr.

Registered Professional Engineer
and/or Land Surveyor

Certificate No.
5063