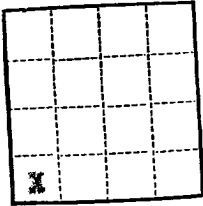


ILLEGIBLE



(SUBMIT IN TRIPLICATE)

UNITED STATES  
DEPARTMENT OF THE INTERIOR  
GEOLOGICAL SURVEY

Budget Bureau No. 42-R358.4.  
Approval expires 12-31-60.

Land Office Las Alamos, N.M.  
Lease No. 03870  
Unit San Juan 27-4 Unit  
14-20-001-1094

SUNDRY NOTICES AND REPORTS ON WELLS RECEIVED

NOTICE OF INTENTION TO DRILL	SUBSEQUENT REPORT OF WATER SHUT-OFF
NOTICE OF INTENTION TO CHANGE PLANS	SUBSEQUENT REPORT OF SHOOTING OR ACIDIZING
NOTICE OF INTENTION TO TEST WATER SHUT-OFF	SUBSEQUENT REPORT OF ALTERING CASING
NOTICE OF INTENTION TO RE-DRILL OR REPAIR WELL	SUBSEQUENT REPORT OF RE-DRILLING OR REPAIR
NOTICE OF INTENTION TO SHOOT OR ACIDIZE	SUBSEQUENT REPORT OF ABANDONMENT
NOTICE OF INTENTION TO PULL OR ALTER CASING	SUPPLEMENTARY WELL HISTORY
NOTICE OF INTENTION TO ABANDON WELL	

(INDICATE ABOVE BY CHECK MARK NATURE OF REPORT, NOTICE, OR OTHER DATA)

JUL 25 1958

U. S. GEOLOGICAL SURVEY  
FARMINGTON, NEW MEXICO


Well No. 12 is located 200 ft. from NE line and 200 ft. from EW line of sec. 30  
30 (1/4 Sec. and Sec. No.) 21N (Twp.) 4W (Range) 100W (Meridian)  
San Juan Co. (Field) San Juan (County or Subdivision) New Mexico (State or Territory)

The elevation of the derrick floor above sea level is 6770 ft.

DETAILS OF WORK

(State names of and expected depths to objective sands; show sizes, weights, and lengths of proposed casings; indicate mudding jobs, cementing points, and all other important proposed work)

This plan released to show corrected acreage dedication for San Juan P.O. pool, based on New Mexico Oil Commission ruling doubling 320 acre spacing in the San Juan P.O. pool.



I understand that this plan of work must receive approval in writing by the Geological Survey before operations may be commenced.

Company El Paso Natural Gas Company

Address Box 997

Farmington, New Mexico

By Original Signed D. C. Johnston

Title Petroleum Engineer

Section A.

Date **NOVEMBER 13, 1957**

Operator **EL PASO NATURAL GAS COMPANY** Loc. **SAN JUAN 27-4 UNIT** SF **080670**  
 Well No. **12** Unit Letter **M** Section **30** Township **27-N** Range **4-W** NMPM  
 Located **990** Feet From **SOUTH** Line **990** Feet From **WEST** Line  
 County **RIO ARriba** G. L. Block **6766** Block Acreage **160.77** Acres  
 Name of Producing Formation **PICTURED CLIFF** Pool **TAPACITO PICTURED CLIFF**

1. Is the Operator the only owner in the dedication area? ☒ Yes ☐ No
2. If the answer to question one is "no", have the interests of all the owners been consolidated by communitization agreement or otherwise? ☐ Yes ☐ No If answer is "no", list of Communitization
3. If the answer to question two is "no", list all the owners and their interests in the area below:  
 Owner \_\_\_\_\_

**RECEIVED**  
**JUL 25 1958**  
 U. S. GEOLOGICAL SURVEY  
 FARMINGTON, NEW MEXICO

Section B.

Noted and approved by the boundaries of section.


This is to certify that the information in Section A above is true and complete to the best of my knowledge and belief.

**El Paso Natural Gas Company**  
 Operator  
**Original Signed D. C. Johnston**  
 Representative  
**Box 997**  
 Address  
**Farmington, New Mexico**

SF 080670

**NOTE: THIS PLAT IS RE-ISSUED TO SHOW CORRECTED ACREAGE DEDICATION.**

**NOTE: THIS PLAT REISSUED TO SHOW CORRECTED ACREAGE DEDICATION FOR TAPACITO P.C. POOL BASED ON NEW MEXICO OIL COMMISSION RULING. 7 21 58**



This is to certify that the information in Section A above is true and complete to the best of my knowledge and belief.

(Seal)  
 Farmington, New Mexico

**MAY 13, 1957**  
**C. O. Walker**  
 State Engineer