

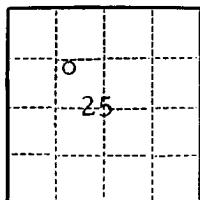
(SUBMIT IN TRIPLICATE)

Land Office Santa Fe

Lease No. _____

Unit SF 079527(A)

UNITED STATES
DEPARTMENT OF THE INTERIOR
GEOLOGICAL SURVEY



SUNDRY NOTICES AND REPORTS ON WELLS

NOTICE OF INTENTION TO DRILL.....	<input checked="" type="checkbox"/>	SUBSEQUENT REPORT OF WATER SHUT-OFF.....	
NOTICE OF INTENTION TO CHANGE PLANS.....		SUBSEQUENT REPORT OF SHOOTING OR ACIDIZING.....	
NOTICE OF INTENTION TO TEST WATER SHUT-OFF.....		SUBSEQUENT REPORT OF ALTERING CASING.....	
NOTICE OF INTENTION TO RE-DRILL OR REPAIR WELL.....		SUBSEQUENT REPORT OF RE-DRILLING OR REPAIR.....	
NOTICE OF INTENTION TO SHOOT OR ACIDIZE.....		SUBSEQUENT REPORT OF ABANDONMENT.....	
NOTICE OF INTENTION TO PULL OR ALTER CASING.....		SUPPLEMENTARY WELL HISTORY.....	
NOTICE OF INTENTION TO ABANDON WELL.....			

(INDICATE ABOVE BY CHECK MARK NATURE OF REPORT, NOTICE, OR OTHER DATA)

June 5, 1963

Champlin

Well No. 8-25 is located 1850 ft. from {N} line and 1850 ft. from {E} line of sec. 25

NW 25 27N 4W NMPM
(1/4 Sec. and Sec. No.) (Twp.) (Range) (Meridian)
Basin Dakota Rio Arriba New Mexico
(Field) (County or Subdivision) (State or Territory)

*Tapacito Pictured Cliffs*The elevation of the derrick floor above sea level is 7317 ft. GL

DETAILS OF WORK

(State names of and expected depths to objective sands; show sizes, weights, and lengths of proposed casings; indicate mudding jobs, cementing points, and all other important proposed work)

Drill 13" hole to 300', set 9-5/8" casing, cement to surface with 250 sacks.
 Drill with mud to 4400' (base of Pictured Cliffs). Run 7" casing to 4400',
 cement with 250 sacks. Drill with gas to 8600' and cement and squeeze liner
 in place. Perforate and sand water frac Pictured Cliffs and Dakota and
 effect an approved type dual completion using a packer and two strings of
 tubing.

I understand that this plan of work must receive approval in writing by the Geological Survey before operations may be commenced.

Company Consolidated Oil & Gas, Inc.Address 4150 East Mexico AvenueDenver 22, ColoradoBy Wayne RogersTitle General Production Supt.

NEW MEXICO OIL CONSERVATION COMMISSION

Well Location and Acreage Dedication Plat

Section A.

Date 5-22-63

Operator CONSOLIDATED OIL AND GAS, INC. Lease CHAMPLIN
 Well No. 8-25 Unit Letter F Section 25 Township 27 NORTH Range 4 WEST NMPM
 Located 1850 Feet From the NORTH Line, 1850 Feet From the WEST Line
 County RIO ARriba G. L. Elevation 7316.8 Dedicated Acreage 320 Acres
 Name of Producing Formation DAKOTA Pool BASIN

1. Is the Operator the only owner in the dedicated acreage outlined on the plat below?

Yes X No 2. If the answer to question one is "no", have the interests of all the owners been consolidated by communitization agreement or otherwise? Yes No . If answer is "yes", Type of Consolidation.

3. If the answer to question two is "no", list all the owners and their respective interests below:

Owner

Land Description

RECEIVED

JUN 10 1963

U. S. GEOLOGICAL SURVEY
FARMINGTON, NEW MEXICO

Section B.

Note: All distances must be from outer boundaries of section.

This is to certify that the information
 in Section A above is true and complete
 to the best of my knowledge and belief.

Consolidated Oil & Gas, Inc.
 (Operator)

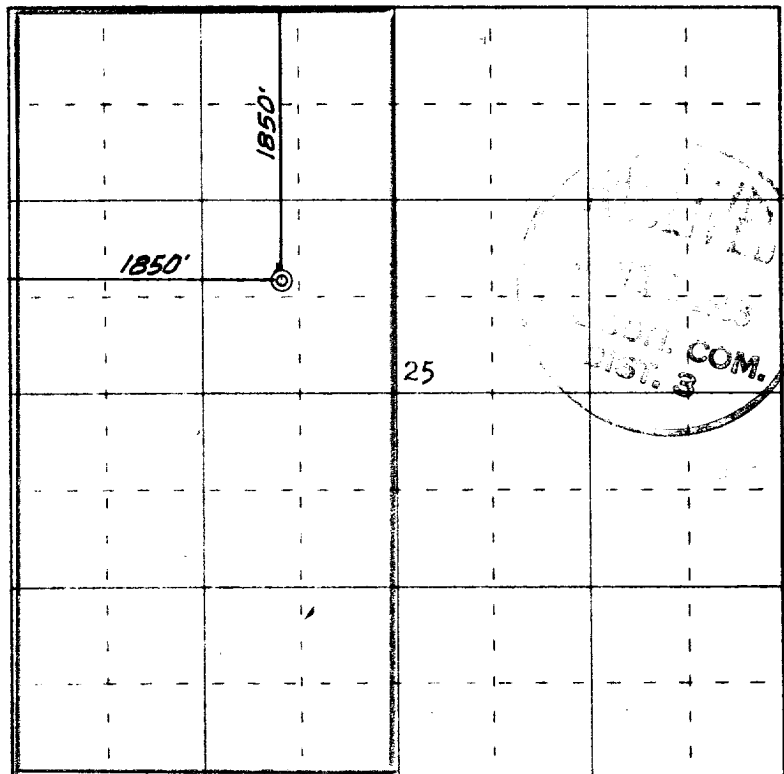
Walter R. Rosen
 (Representative)
 General Production Superintendent

(Address)
 Writer Building

4150 E. Mexico

Denver 22, Colorado

Ref: GLO plat dated 8 Feb. 1884



0 330 660 990 1320 1650 1980 2310 2640 2000 1800 1600 1400 1200 1000 800 600 400 200 0

Scale 4 inches equal 1 mile

This is to certify that the above plat was prepared from field notes of actual surveys
 made by me or under my supervision and that the same are true and correct to the best
 of my knowledge and belief.

Date Surveyed 28 September 1962

James P. Leese
 Registered Professional Engineer and/or Land Surveyor
 James P. Leese, N. Mex. No. 1463
 San Juan Engineering Company

(Seal)

Farmington, New Mexico

NEW MEXICO OIL CONSERVATION COMMISSION

Well Location and Acreage Dedication Plat

Section A.

Date 5-22-63

Operator CONSOLIDATED OIL AND GAS, INC. Lease CHAMPLIN
 Well No. 8-25 Unit Letter F Section 25 Township 27 NORTH Range 4 WEST NMPM
 Located 1850 Feet From the NORTH Line, 1850 Feet From the WEST Line
 County RIO ARriba G. L. Elevation 7316.8 Dedicated Acreage 160 Acres
 Name of Producing Formation PICTURED CLIFFS Pool TAPICITO

1. Is the Operator the only owner in the dedicated acreage outlined on the plat below?
 Yes X No _____
2. If the answer to question one is "no", have the interests of all the owners been consolidated by communitization agreement or otherwise? Yes _____ No _____. If answer is "yes", Type of Consolidation.
3. If the answer to question two is "no", list all the owners and their respective interests below:

Owner

Land Description

RECEIVED

JUN 10 1963

U. S. GEOLOGICAL SURVEY
NEW MEXICO

Section B.

Note: All distances must be from outer boundaries of section.

This is to certify that the information
 in Section A above is true and complete
 to the best of my knowledge and belief.

Consolidated Oil & Gas, Inc.

(Operator)

Wayne Rogers

(Representative)

General Production Superintendent

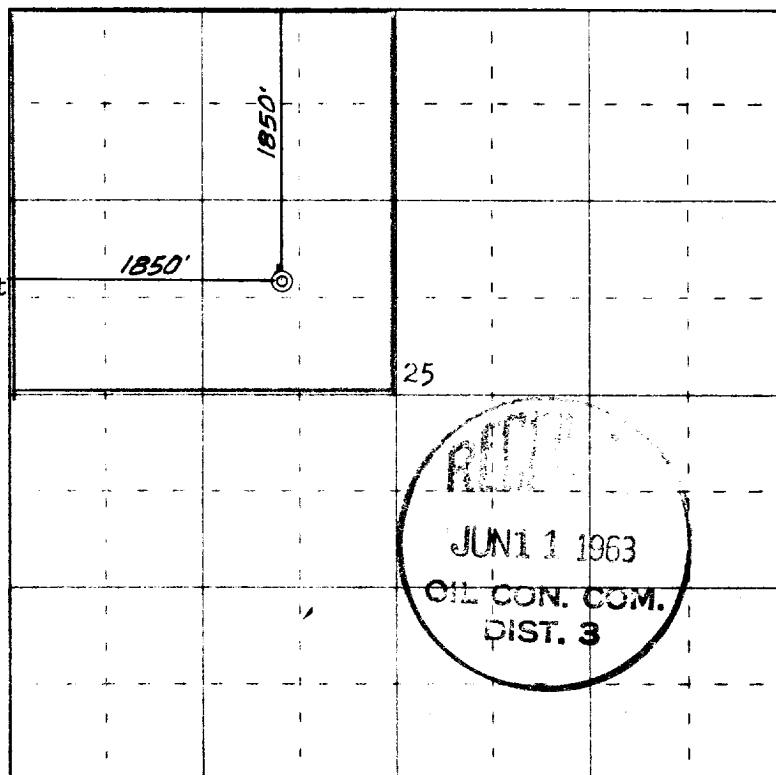
(Address)

Writer Building

4150 E. Mexico Avenue

Denver 22, Colorado

Ref: GLO plat dated 8 Feb. 1884



0 330 660 990 1320 1650 1980 2310 2640 2000 1500 1000 500 0

Scale 4 inches equal 1 mile

This is to certify that the above plat was prepared from field notes of actual surveys
 made by me or under my supervision and that the same are true and correct to the best
 of my knowledge and belief.

Date Surveyed 28 September 1962

James P. Leese
 Registered Professional Engineer and/or Land Surveyor
 James P. Leese, N. Mex. No. 1463

(Seal)

Farmington, New Mexico