

## NEW MEXICO OIL CONSERVATION COMMISSION

SANTA FE, NEW MEXICO

7-3-58

## APPLICATION FOR DUAL COMPLETION

Field Name <b>Alenco &amp; South Alenco Dakota Ext.</b>		County <b>Rio Arriba</b>	Date <b>January 14, 1959</b>
Operator <b>El Paso Natural Gas Company</b>		Lease <b>Rincon Unit</b>	Well No. <b>108 (MB)</b>
Location of Well <b>G</b>	Unit <b>19</b>	Township <b>27N</b>	Range <b>6W</b>

1. Has the New Mexico Oil Conservation Commission heretofore authorized the dual completion of a well in these same pools or in the same zones within one mile of the subject well? YES \_\_\_\_\_ NO X


2. If answer is yes, identify one such instance: Order No. \_\_\_\_\_; Operator, Lease, and Well No.:

3. The following facts are submitted:	Upper Zone	Lower Zone
a. Name of reservoir	<b>Manzanilla</b>	<b>Dakota</b>
b. Top and Bottom of Pay Section (Perforations)	<b>4748-4778 (Cliff House) 5012-5424 (Manzanilla &amp; Point L.)</b>	<b>7287-7298 (Graneros) 7402-7521 (Dakota)</b>
c. Type of production (Oil or Gas)	<b>Gas</b>	<b>Gas</b>
d. Method of Production (Flowing or Artificial Lift)	<b>Flowing</b>	<b>Flowing</b>

4. The following are attached. (Please mark YES or NO)

- Yes a. Diagrammatic Sketch of the Dual Completion, showing all casing strings, including size and setting, top of cement, perforated intervals, tubing strings, including diameters and setting depth, location and type of packers and side door chokes, and such other information as may be pertinent.
- Yes b. Plat showing the location of all wells on applicant's lease, all offset wells on offset leases, and the names and addresses of operators of all leases offsetting applicant's lease.
- No c. Waivers consenting to such dual completion from each offset operator, or in lieu thereof, evidence that said offset operators have been furnished copies of the application.\*
- No d. Electrical log of the well or other acceptable log with tops and bottoms of producing zones and intervals of perforation indicated thereon. (If such log is not available at the time application is filed, it shall be submitted as provided by Rule 112-A.)

5. List all offset operators to the lease on which this well is located together with their correct mailing address.



6. Were all operators listed in Item 5 above notified and furnished a copy of this application? YES \_\_\_\_\_ NO \_\_\_\_\_. If answer is yes, give date of such notification \_\_\_\_\_.

CERTIFICATE: I, the undersigned, state that I am the Division Pet. Engr. of the El Paso Natural Gas Company (company), and that I am authorized by said company to make this report; and that this report was prepared under my supervision and direction and that the facts stated therein are true, correct and complete to the best of my knowledge.

ORIGINAL SIGNED E. S. OBERLY

Signature

\* Should waivers from all offset operators not accompany an application for administrative approval, the New Mexico Oil Conservation Commission will hold the application for a period of twenty (20) days from date of receipt by the Commission's Santa Fe office. If, after said twenty-day period, no protest nor request for hearing is received by the Santa Fe office, the application will then be processed.

NOTE: If the proposed dual completion will result in an unorthodox well location and/or a non-standard proration unit in either or both of the producing zones, then separate application for approval of the same should be filed simultaneously with this application.

STATE OF NEW MEXICO     }  
COUNTY OF SAN JUAN     }

I, Mack M. Mahaffey, being first duly sworn upon my oath depose and say as follows:

I am an employee of Baker Oil Tools, Inc., and that on November 30, 1958, I was called to the location of the El Paso Natural Gas Company Rincon Unit No. 108 (MD) Well located in the SWNE of Section 19, Township 27 North, Range 6 West, N.M.P.M., for advisory service in connection with installation of a production packer. In my presence a Baker Model "D" Production Packer was set in this well at 5500 feet in accordance with the usual practices and customs of the industry.

Mack M. Mahaffey

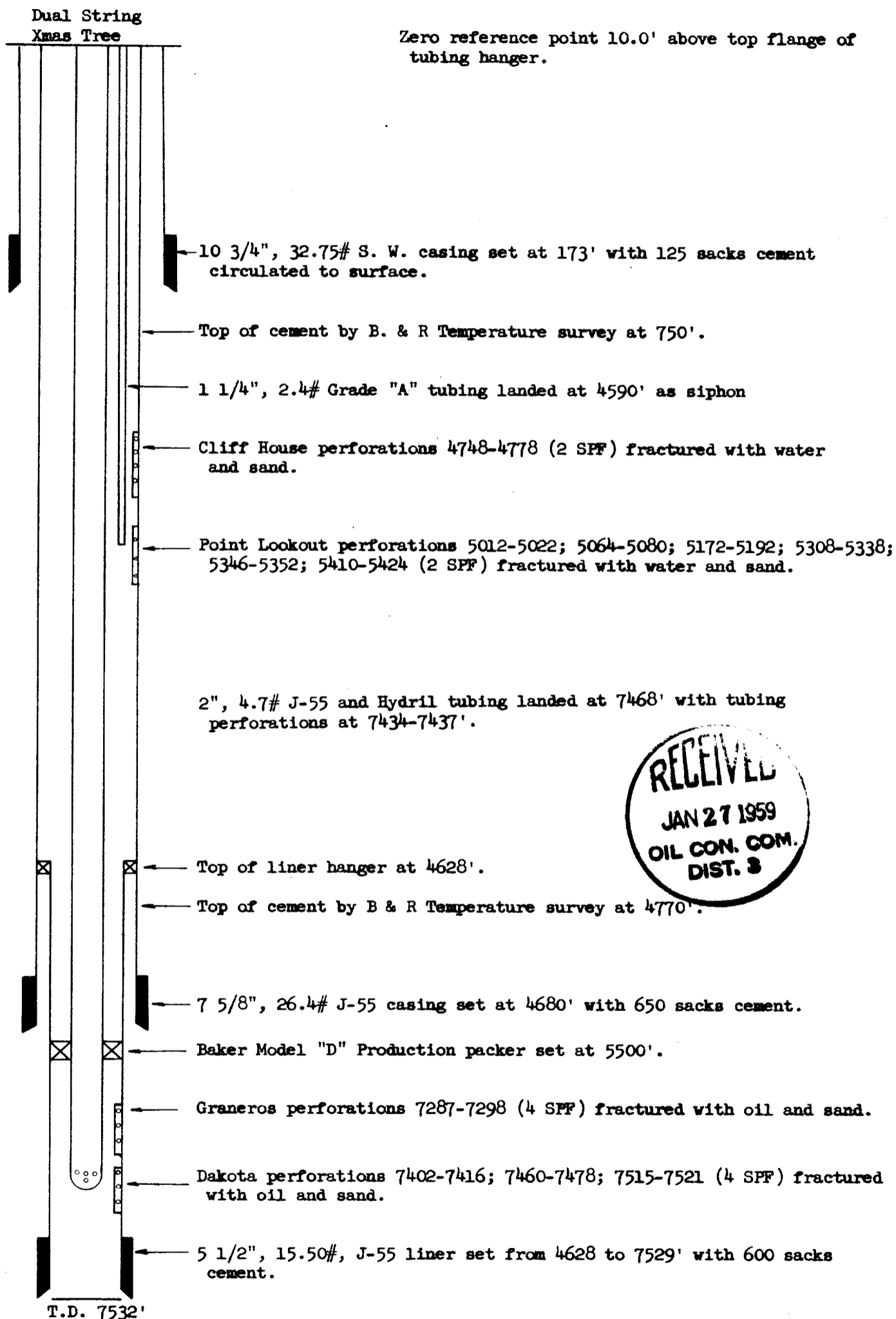
Subscribed and sworn to before me this 22nd day of  
January, 1959.

Paul H. Schell  
Notary Public in and for San Juan  
County, New Mexico

My commission expires February 24, 1960.

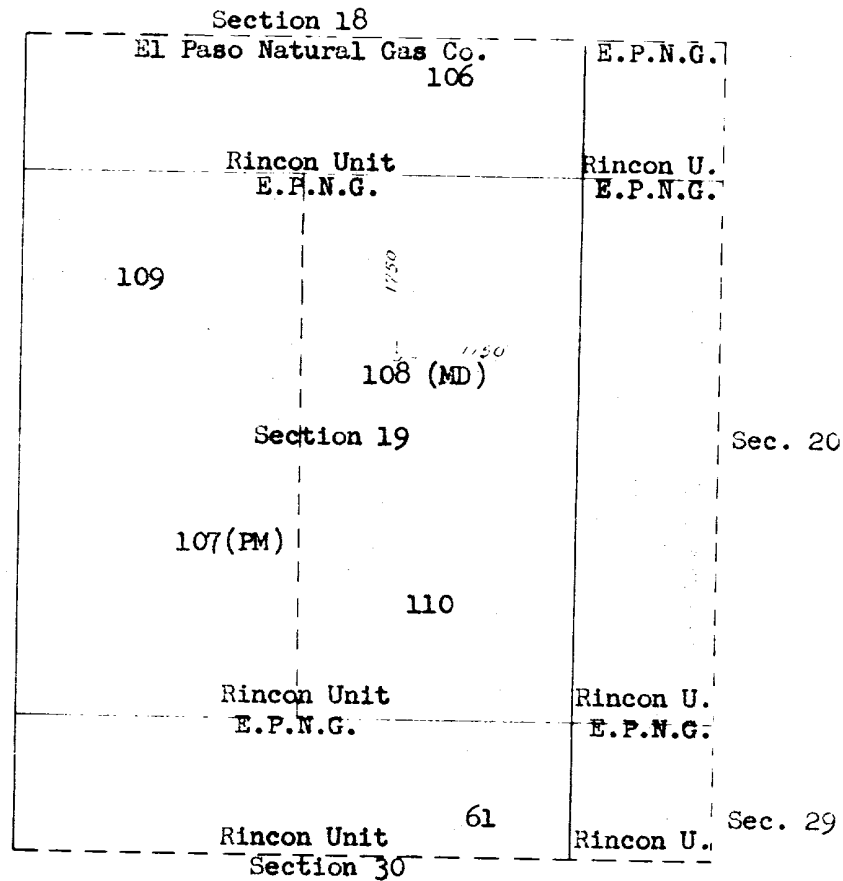


SCHEMATIC DIAGRAM OF DUALY COMPLETED  
El Paso Natural Gas Co. Rincon Unit No. 108 (MD)  
SWNE Section 19, T-27-N, R-6-W



Plat Showing Location of Dually Completed  
El Paso Natural Gas Co. Rincon Unit No. 108 (MD) and  
Offset Acreage

T-27-N  
R- 6-W



EL PASO NATURAL GAS COMPANY  
EL PASO, TEXAS