



BRUCE KING
GOVERNOR

ANITA LOCKWOOD
CABINET SECRETARY

STATE OF NEW MEXICO
ENERGY, MINERALS AND NATURAL RESOURCES DEPARTMENT
OIL CONSERVATION DIVISION



POST OFFICE BOX 2088
STATE LAND OFFICE BUILDING
SANTA FE, NEW MEXICO 87504
(505) 827-5800

October 30, 1992

UNOCAL
Attention: William L. Irwin
3300 North Butler Avenue, Suite 200
Farmington, NM 87401

RECEIVED
NOV 4 1992
OIL CON. DIV
DIST. 3

Administrative Order NSL-3185

Dear Mr. Irwin:

Reference is made to your application dated September 29, 1992 for a non-standard gas well location in the Basin-Dakota Pool for the Rincon Unit Well No. 130E located 2040 feet from the South line and 2060 feet from the East line (Unit J) of Section 32, Township 27 North, Range 6 West, NMPM, Rio Arriba County, New Mexico. The existing gas spacing and proration unit comprising the W/2 of said Section 32 shall be dedicated to the well.

It is our understanding said well is to be dually completed with the Undesignated South Blanco-Tocito Oil Pool in which the W/2 SE/4 shall be dedicated to the well forming a standard 81.4-acre oil spacing and proration unit. The above-referenced well location is standard for said pool.

By the authority granted me under the provisions of Rule 2(d) of the Special Rules and Regulations for the Basin-Dakota Pool as promulgated by Division Order No. R-8170, as amended, the above-described unorthodox gas well location is hereby approved.

Sincerely,

William J. LeMay
Director

WJL/MES/amg

cc: Oil Conservation Division - Aztec
New Mexico State Land Office - Santa Fe



STATE OF NEW MEXICO
ENERGY, MINERALS and NATURAL RESOURCES DEPARTMENT
OIL CONSERVATION DIVISION
AZTEC DISTRICT OFFICE

1000 RIO BRAZOS ROAD
AZTEC, NEW MEXICO 87410
(505) 334-6178

Date: 10-28-92

attn: M. Stagner

Oil Conservation Division
P.O. Box 2088
Santa Fe, NM 87504-2088

RE: Proposed MC _____
Proposed NSL A _____
Proposed WFX _____
Proposed NSP _____

Proposed DHC _____
Proposed SWD _____
Proposed PMX _____
Proposed DD _____

Gentlemen:

I have examined the application received on 9-30-92
for the UNOCAL Prisco Unit #1306
OPERATOR LEASE & WELL NO.

J-32-270-6W and my recommendations are as follows:
UL-S-T-R

Approve

Yours truly,

Ernie Bush

Unocal North American
Oil & Gas Division
Unocal Corporation
3300 North Butler Avenue
Suite 200
Farmington, New Mexico 87401
Telephone (505) 326-7600
Fax: (505) 326-6145



September 29, 1992

Farmington District

New Mexico Oil Conservation Division
P.O. Box 2088
Santa Fe, New Mexico 87504-2088

Attn: Mr. Michael Stogner

RECEIVED
SEP 30 1992
OIL CON. DIV.
DIST. 3

Dear Mr. Stogner:

Union Oil Company of California (UNOCAL) requests permission for a nonstandard location for our Rincon Unit No. 130E well, located 2040' FSL, 2060' FEL, Section 32, T27N, R6W, Rio Arriba County, New Mexico.

This well is a proposed dual South Blanco Tocito Extension/Basin Dakota well. In order to place this well within the narrow South Blanco Tocito drilling window (shown on Attachment A), this well was staked 210' west of the orthodox Basin Dakota window. This places the well deeper within the Rincon Unit and further from offset leases.

The dedicated spacing unit is shown on Attachment B. The offset lease owner, Caulkins Oil Company, has waived any objection to this nonstandard location. This letter of waiver is also attached.

If you have any questions, please contact Dana Delventhal at (505)326-7600. Thank you for your help in this matter.

Sincerely,

Union Oil Company of California
dba UNOCAL

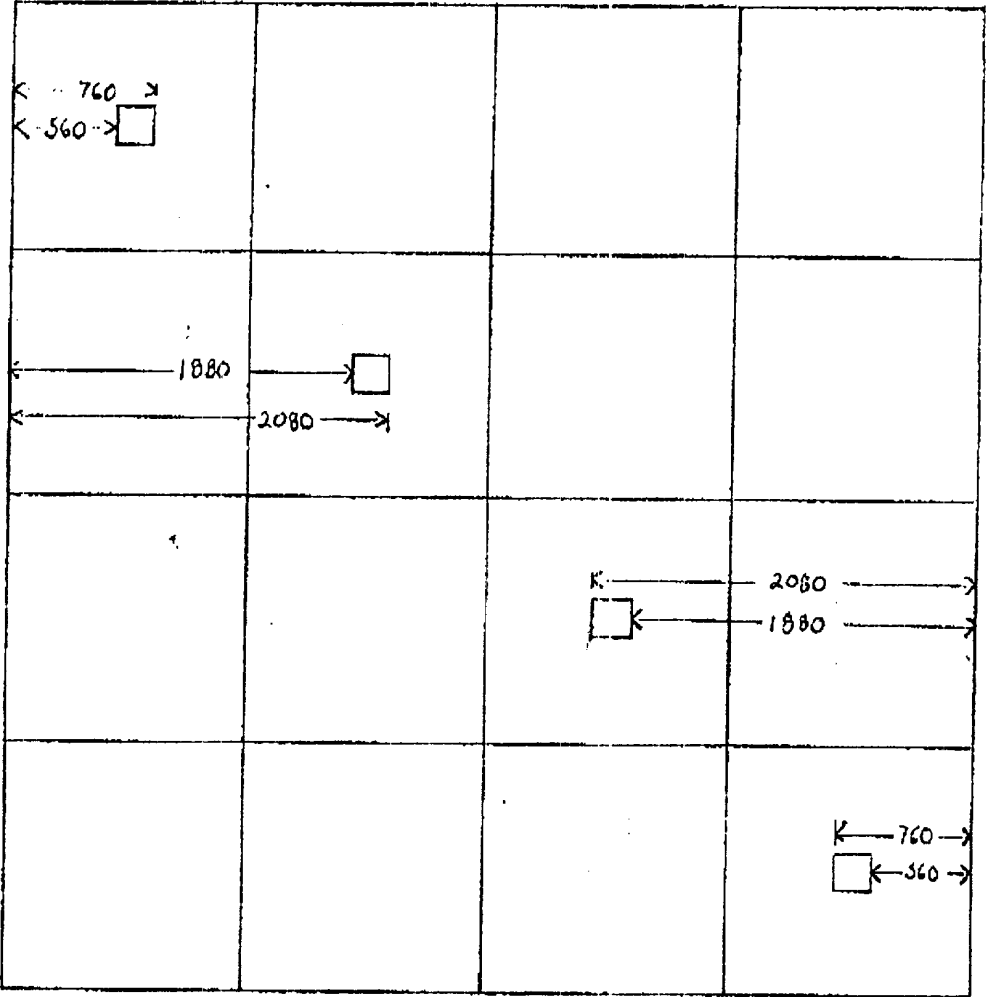
William L. Irwin
District Petroleum Engineer

Attachments

WLI/DLD/df

CC: *James Burch*

E



SPECIAL OIL SPACING

Each well drilled into the South Blanco Tocito pool shall be located in the center of the NW/4 or SE/4 of a governmental 1/4 section, with a tolerance of 100' in any direction to avoid surface obstructions.

Unocal North American
Oil & Gas Division
Unocal Corporation
3300 North Butler Avenue
Suite 200
Farmington, New Mexico 87401
Telephone (505) 326-7600
Fax: (505) 326-6145



CERTIFIED - RETURN RECEIPT REQUESTED
P 671-272 458

September 14, 1992

Farmington District

Caulkins Oil Company
310 North First
Bloomfield, NM 87413

Attn: Mr. Charles Verquer

Dear Mr. Verquer:

Union Oil Company of California (UNOCAL) has staked the Rincon Unit No. 130E, a dual Basin Dakota and South Blanco Tocito well in the SE/4 of Section 32, T27N, R6W, Rio Arriba County, New Mexico. In order to place this well within the narrow South Blanco Tocito drilling window, this well will be at an unorthodox location for the Basin Dakota pool. The location will be 210 feet west of the Dakota drilling window, which places it further from your leases.

I have included a copy of the C-102 for your review. If you have no objection to this unorthodox location, please sign and return the enclosed copy of this letter at your earliest convenience. We appreciate your help in this matter.

Sincerely,

Union Oil Company of California
dba UNOCAL

Dana Delventhal
Petroleum Engineer

bjt1

Waive Objection:

Caulkins Oil Company

Submit 3 Copies
to Appropriate
District Office

State of New Mexico
Energy, Minerals and Natural Resources Department

Form C-103
Revised 1-1-89

DISTRICT I
P.O. Box 1980, Hobbs, NM 88240

DISTRICT II
P.O. Drawer DD, Artesia, NM 88210

DISTRICT III
1000 Rio Brazos Rd., Aztec, NM 87410

OIL CONSERVATION DIVISION

P.O. Box 2088
Santa Fe, New Mexico 87504-2088

WELL API NO.

5. Indicate Type of Lease

STATE ☒

FEE ☐

6. State Oil & Gas Lease No.

E 290-2B

7. Lease Name or Unit Agreement Name

Rincon Unit

8. Well No.

130 E

9. Pool name or Wildcat

Basin Dakota/ S. Blanco Tocito

SUNDRY NOTICES AND REPORTS ON WELLS
(DO NOT USE THIS FORM FOR PROPOSALS TO DRILL OR TO DEEPEN OR PLUG BACK TO A
DIFFERENT RESERVOIR. USE "APPLICATION FOR PERMIT"
(FORM C-101) FOR SUCH PROPOSALS.)

SEP 08 1992

1. Type of Well:

OIL
WELL ☐

GAS
WELL ☒

OTHER

OIL CON. DIV.

2. Name of Operator

Union Oil Company of California

DIST. 3

3. Address of Operator

3300 N. Butler Ste 200, Farmington, NM 87401

4. Well Location

Unit Letter J : 2040 Feet From The South Line and 2060 Feet From The East Line

Section 32 Township 27N Range 6W NMPM Rio Arriba County

10. Elevation (Show whether DF, RKB, IT, GR, etc.)

5627 GR Typo corr. elev is 6627'

11.

Check Appropriate Box to Indicate Nature of Notice, Report, or Other Data

NOTICE OF INTENTION TO:

PERFORM REMEDIAL WORK ☐

PLUG AND ABANDON ☐

TEMPORARILY ABANDON ☐

CHANGE PLANS ☐

PULL OR ALTER CASING ☐

OTHER: Add a zone, move location ☒

SUBSEQUENT REPORT OF:

REMEDIAL WORK ☐

ALTERING CASING ☐

COMMENCE DRILLING OPNS. ☐

PLUG AND ABANDONMENT ☐

CASING TEST AND CEMENT JOB ☐

OTHER ☐

12. Describe Proposed or Completed Operations (Clearly state all pertinent details, and give pertinent dates, including estimated date of starting any proposed work) SEE RULE 1103.

Union Oil Company of California wishes to add the South Blanco Tocito Pool to the proposed completion of this well. To accomodate the special pool rules for the South Blanco Tocito Pool the well has been moved to the above referenced location. In addition the surface casing setting depth has been changed as follows:

Size	Depth set	Cement volumes	Estimated top
8 5/8	450'	320 sxs (374 cuft)	Surface
		Class R	

I hereby certify that the information above is true and complete to the best of my knowledge and belief.

SIGNATURE

Robert C. Frank

TITLE

Agent

DATE 9/4/92

TYPE OR PRINT NAME

Robert C. Frank

TELEPHONE NO. 326-7600

(This space for State Use)

APPROVED BY

Ernie Burch

DEPUTY OIL & GAS INSPECTOR, DIST. #3

DATE

SEP 08 1992

CONDITIONS OF APPROVAL, IF ANY:

Reled C-104 For Dakota NSL

Submit to Appropriate
District Office
State Lease - 4 copies
Fee Lease - 3 copies

State of New Mexico
Energy, Minerals and Natural Resources Department

Form C-102
Revised 1-1-89

OIL CONSERVATION DIVISION

P.O. Box 2088

Santa Fe, New Mexico 87504-2088

DISTRICT I
P.O. Box 1980, Hobbs, NM 88240

DISTRICT II
P.O. Drawer DD, Artesia, NM 88210

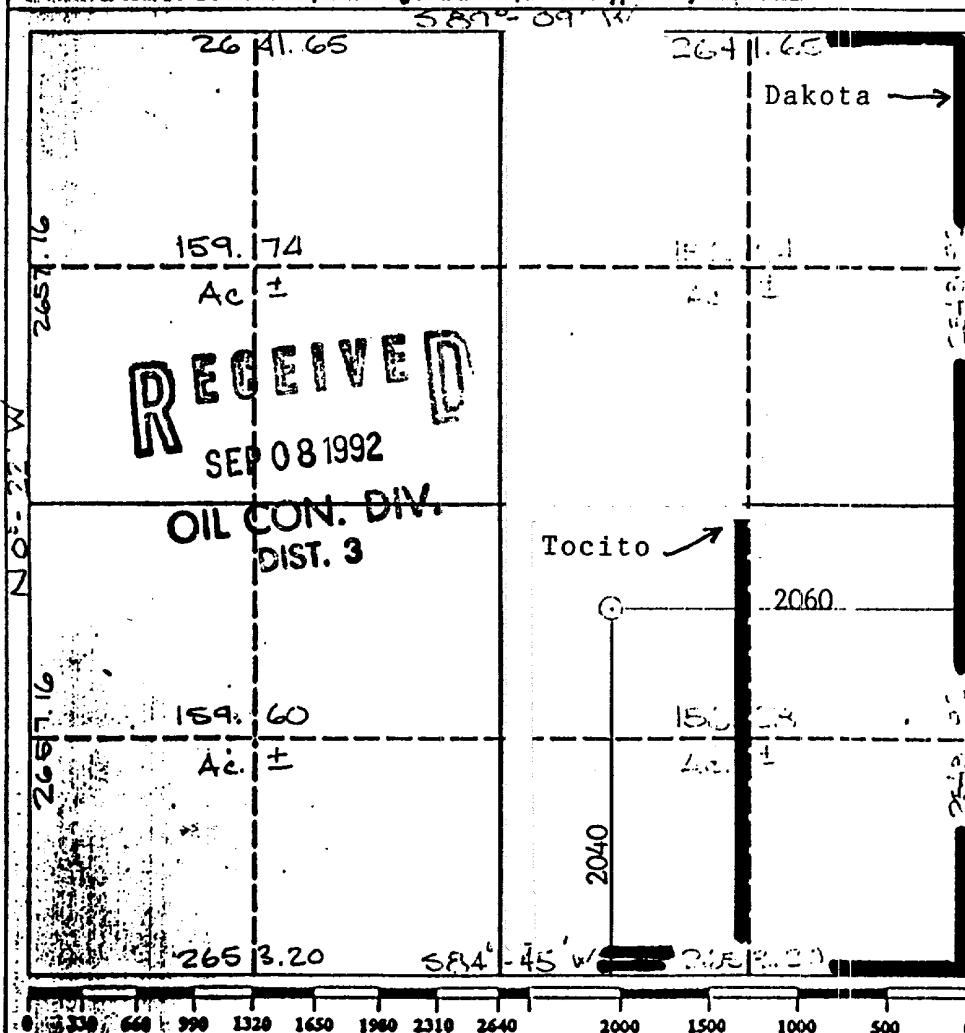
DISTRICT III
1000 Rio Brazos Rd., Aztec, NM 87410

WELL LOCATION AND ACREAGE DEDICATION PLAT

All Distances must be from the outer boundaries of the section

Operator UNOCAL		Lease RINCON UNIT		Well No. 130 E	
Unit Letter Y 100	Section 32	Township 27N	Range 6W	County NMPM RIO ARriba	
Actual Footage Location of Well: 2040 feet from the SOUTH line and 2060 feet from the EAST line Ground level Elev. 5627-6027 Producing Formation Dakota/Tocito Pool Basin/South Blanco EXT Dedicated Acreage: W/2SE/4 E/2 312.55 Acres 78.14					

- Outline the acreage dedicated to the subject well by colored pencil or hatchure marks on the plat below.
- If more than one lease is dedicated to the well, outline each and identify the ownership thereof (both as to working interest and royalty).
- If more than one lease of different ownership is dedicated to the well, have the interest of all owners been consolidated by communitization, unitization, force-pooling, etc.?
☒ Yes ☐ No If answer is "yes" type of consolidation **Unitization**
If answer is "no" list the owners and tract descriptions which have actually been consolidated. (Use reverse side of this form if necessary.)
No allowable will be assigned to the well until all interests have been consolidated (by communitization, unitization, forced-pooling, or otherwise) or until a non-standard unit, eliminating such interest, has been approved by the Division.




OPERATOR CERTIFICATION
I hereby certify that the information contained herein is true and complete to the best of my knowledge and belief.

Signature
Robert C. Frank
Printed Name
Robert C. Frank
Position
Agent
Company
Union Oil Company of California
Date
September 4, 1992

SURVEYOR CERTIFICATION
I hereby certify that the well location shown on this plat was plotted from field notes of actual surveys made by me or under my supervision, and that the same is true and correct to the best of my knowledge and belief.

Date Surveyed
SEPTEMBER 3 1992
Signature & Seal of Professional Surveyor
Cecil B. Tullis
Certificate No.
9672



UNOCAL RINCON UNIT # 130 E
NW/4 NW/4 Sec. 32 T27N R6W N.M.P.M.
RIO ARriba COUNTY NEW MEXICO

