

UNITED STATES
DEPARTMENT OF THE INTERIOR
BUREAU OF LAND MANAGEMENT

APPLICATION FOR PERMIT TO DRILL, DEEPEN, OR PLUG BACK

1a. Type of Work
DRILL

1b. Type of Well
GAS

2. Operator
BURLINGTON RESOURCES Oil & Gas Company

3. Address & Phone No. of Operator
PO Box 4289, Farmington, NM 87499
(505) 326-9700

4. Location of Well
1100' FSL, 1980' FWL
Latitude 36° 31.6, Longitude 107° 20.9

5. Lease Number
SF-079394
Unit Reporting Number
891000950A

6. If Indian, All. or Tribe

7. Unit Agreement Name
San Juan 27-5 Unit

8. Farm or Lease Name
San Juan 27-5 Unit

9. Well Number
56B

10. Field, Pool, Wildcat
Blanco Mesaverde

11. Sec., Twn, Rge, Mer. (NMPM)
Sec. 34, T-27-N, R-5-W
API # 30-039-26270

12. County
Rio Arriba

13. State
NM

14. Distance in Miles from Nearest Town
48 miles from Blanco

15. Distance from Proposed Location to Nearest Property or Lease Line
1100'

16. Acres in Lease

17. Acres Assigned to Well
320 W/2

18. Distance from Proposed Location to Nearest Well, Drig, Compl, or Applied for on this Lease
1500'

19. Proposed Depth
5820'

20. Rotary or Cable Tools
Rotary

21. Elevations (DF, FT, GR, Etc.)
6556' GR

22. Approx. Date Work will Start
12-7-99

23. Proposed Casing and Cementing Program
See Operations Plan attached

24. Authorized by: [Signature]
Regulatory/Compliance Administrator

DRILLING OPERATIONS AUTHORIZED ARE
SUBJECT TO COMPLIANCE WITH ATTACHED
"GENERAL REQUIREMENTS"

PERMIT NO. _____ APPROVAL DATE _____

APPROVED BY /s/ Charlie Beecham TITLE _____ DATE MAR 14 2000

Archaeological Report to be submitted

Threatened and Endangered Species Report to be submitted

NOTE: This format is issued in lieu of U.S. BLM Form 3160-3

Title 18 U.S.C. Section 1001, makes it a crime for any person knowingly and willfully to make to any department or agency of the United States any false, fictitious or fraudulent statements or presentations as to any matter within its jurisdiction.

ohd

NM000

District I
PO Box 1980, Hobbs, NM 88241-1980

District II
PO Drawer DD, Artesia, NM 88211-0719

District III
1000 Rio Brazos Rd., Aztec, NM 87410

District IV
PO Box 2088, Santa Fe, NM 87504-2088

State of New Mexico
Energy, Minerals & Natural Resources Department

Form C-102
Revised February 21, 1994
Instructions on back
Submit to Appropriate District Office
State Lease - 4 Copies
Fee Lease - 3 Copies

OIL CONSERVATION DIVISION

PO Box 2088
Santa Fe, NM 87504-2088

070 WASHINGTON, NM

☐ AMENDED REPORT

WELL LOCATION AND ACREAGE DEDICATION PLAT

API Number 30-039-26270		Pool Code 72319	Pool Name Blanco Mesaverde
Property Code 7454	Property Name SAN JUAN 27-5 UNIT		Well Number 568
OGRID No. 14538	Operator Name BURLINGTON RESOURCES OIL & GAS COMPANY		Elevation 6556'




10 Surface Location

UL or lot no.	Section	Township	Range	Lot 10n	Feet from the	North/South line	Feet from the	East/West line	County
N	34	27N	5W		1100	SOUTH	1980	WEST	RIO ARriba

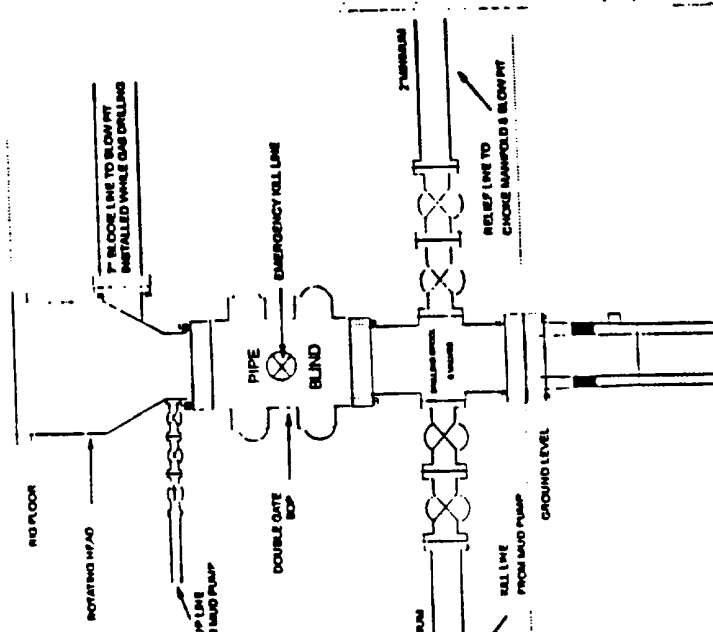
11 Bottom Hole Location If Different From Surface

UL or lot no.	Section	Township	Range	Lot 10n	Feet from the	North/South line	Feet from the	East/West line	County
Dedicated Acres W/320		Joint or Infill		Consolidation Code		Order No.			

NO ALLOWABLE WILL BE ASSIGNED TO THIS COMPLETION UNTIL ALL INTERESTS HAVE BEEN CONSOLIDATED OR A NON-STANDARD UNIT HAS BEEN APPROVED BY THE DIVISION

<div>16</div> <div>5412.66'</div> <div>143m</div> <div>5614</div> <div>NMSF-079394</div> <div>34</div> <div>5307.72'</div> <div>1980'</div> <div>1100'</div> <div>5314.98'</div>	<div>MAR 2000 RECEIVED OIL CON. DIV DIST. 3</div>	<div>17 OPERATOR CERTIFICATION</div> <div>I hereby certify that the information contained herein is true and complete to the best of my knowledge and belief</div> <div></div> <div>Signature</div> <div>Peggy Cole</div> <div>Printed Name</div> <div>Regulatory Administrator</div> <div>Title</div> <div>12-7-99</div> <div>Date</div>
		<div>18 SURVEYOR CERTIFICATION</div> <div>I hereby certify that the well location shown on this plat was plotted from field notes of actual surveys made by me or under my supervision, and that the same is true and correct to the best of my belief.</div> <div>OCTOBER 14, 1999</div> <div>Date of Survey</div> <div></div> <div>Signature and Seal of Professional Surveyor</div> <div></div> <div>Certificate</div> <div>6857</div>

BOP Configuration 2M psi System

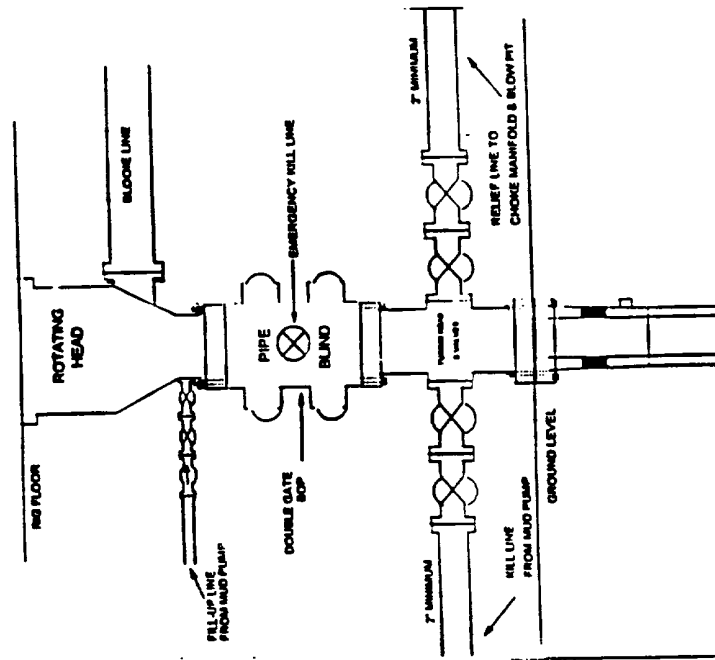


7\"/>

FIGURE #1

BURLINGTON RESOURCES

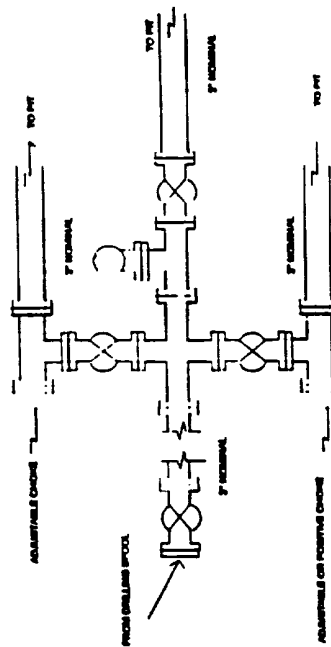
BOP Configuration 2M psi System



Minimum BOP Installation for Completion operations, 7 1/16\"/>

FIGURE #2

Choke Manifold Configuration 2M System



Minimum choke manifold installation from surface to Total Depth,
2\"/>

Figure #3

BURLINGTON RESOURCES OIL & GAS COMPANY SAN JUAN 27-5 UNIT #56B

1100' FSL & 1980' FWL, SECTION 34, T27N, R5W, N.M.P.M.
RIO ARriba COUNTY, NEW MEXICO

APD MAP #1

NO NEW CONSTRUCTION
SE/SW SECTION 34, T27N, R5W.

