

Submit 3 Copies To Appropriate District Office

District I  
1625 N. French Dr., Hobbs, NM 87240  
District II  
811 South First, Artesia, NM 87210  
District III  
1000 Rio Brazos Rd., Aztec, NM 87410  
District IV  
2040 South Pacheco, Santa Fe, NM 87505

State of New Mexico  
Energy, Minerals and Natural Resources

OIL CONSERVATION DIVISION  
2040 South Pacheco  
Santa Fe, NM 87505

Form C-103  
Revised March 25, 1999

<b>SUNDRY NOTICES AND REPORTS ON WELLS</b> (DO NOT USE THIS FORM FOR PROPOSALS TO DRILL OR TO DEEPEN OR PLUG BACK TO A DIFFERENT RESERVOIR. USE "APPLICATION FOR PERMIT" (FORM C-101) FOR SUCH PROPOSALS.)		WELL API NO.
1. Type of Well: Oil Well <input type="checkbox"/> Gas Well <input checked="" type="checkbox"/> Other		5. Indicate Type of Lease STATE <input type="checkbox"/> FEE <input type="checkbox"/>
2. Name of Operator CONOCO, INC.		6. State Oil & Gas Lease No.
3. Address of Operator P.O. BOX 2197 DU 3066 HOUSTON TX 77252		7. Lease Name or Unti Agreement Name SAN JUAN 28-7
4. Well Location Unit Letter <u>F</u> : <u>1510'</u> feet from the <u>NORTH</u> line and <u>1475'</u> feet from the <u>WEST</u> line Section <u>5</u> Township <u>27N</u> Range <u>7W</u> NMPM County <u>RIO ARRIBA</u>		8. Well No. <u>261M</u> <u>260M</u>
10. Elevation (Show whether DR, RKB, RT, GR, etc.) 6774'		9. Pool name or Wildcat BLANCO MESAVERDE BASIN DAKOTA

11. Check Appropriate Box to Indicate Nature of Notice, Report or Other Data

**NOTICE OF INTENTION TO:**  
PERFORM REMEDIAL WORK ☐ PLUG AND ABANDON ☐  
TEMPORARILY ABANDON ☐ CHANGE PLANS ☐  
PULL OR ALTER CASING ☐ MULTIPLE COMPLETION ☐  
OTHER: DHC ☒

**SUBSEQUENT REPORT OF:**  
REMEDIAL WORK ☐ ALTERING CASING ☐  
COMMENCE DRILLING OPNS. ☐ PLUG AND ABANDONMENT ☐  
CASING TEST AND CEMENT JOBS ☐  
OTHER: ☐

12. Describe proposed or completed operations. (Clearly state all pertinent details, and give pertinent dates, including estimated date of starting and proposed work). SEE RULE 1103. For Multiple Completions: Attach diagram of proposed completion or recompletion.

In reference to Order #R-11363 Conoco proposes to drill this new well and downhole commingle in the Blanco Mesaverde and Basin Dakota.

Proposed perforations are:  
Blanco Mesaverde 5000'-5860'  
Basin Dakota 7514'-7764'

Allocation will be by test.

Commingle in this well will not reduce the value of the remaining production.

BLM has been sent notice of our intent.

In reference to Order #R-10476-B interest owners were not notified.



I hereby certify that the information above is true and complete to the best of my knowledge and belief.

SIGNATURE Deborah Marberry TITLE REGULATORY ANALYST DATE 01/22/2001

Type or print name DEBORAH MARBERRY Telephone No. (281)293-1005

(This space for State use)

Original Signed by STEVEN N. HAYDEN DEPUTY OIL & GAS INSPECTOR, DIST. 3

APPROVED BY \_\_\_\_\_ TITLE \_\_\_\_\_ DATE FEB - 5 2001

Conditions of approval, if any:

DNC-289AZ

District I  
1625 N. French Dr., Hobbs, NM 88240  
District II  
811 South First, Artesia, NM 88210  
District III  
1000 Rio Brazos Rd., Aztec, NM 87410  
District IV  
2040 South Pacheco, Santa Fe, NM 87505

State of New Mexico  
Energy, Minerals & Natural Resources Department

Form C-102  
Revised August 15, 2000

OIL CONSERVATION DIVISION  
2040 South Pacheco  
Santa Fe, NM 87505

Submit to Appropriate District Office  
State Lease - 4 Copies  
Fee Lease - 3 Copies

☐ AMENDED REPORT

WELL LOCATION AND ACREAGE DEDICATION PLAT

1 API Number		2 Pool Code		3 Pool Name		
		71599		BASIN DAKOTA		
4 Property Code		5 Property Name			6 Well Number	
016608		SAN JUAN 28-7			261M 260M	
7 OGRID No.		8 Operator Name			9 Elevation	
005073		CONOCO, INC.			6774'	

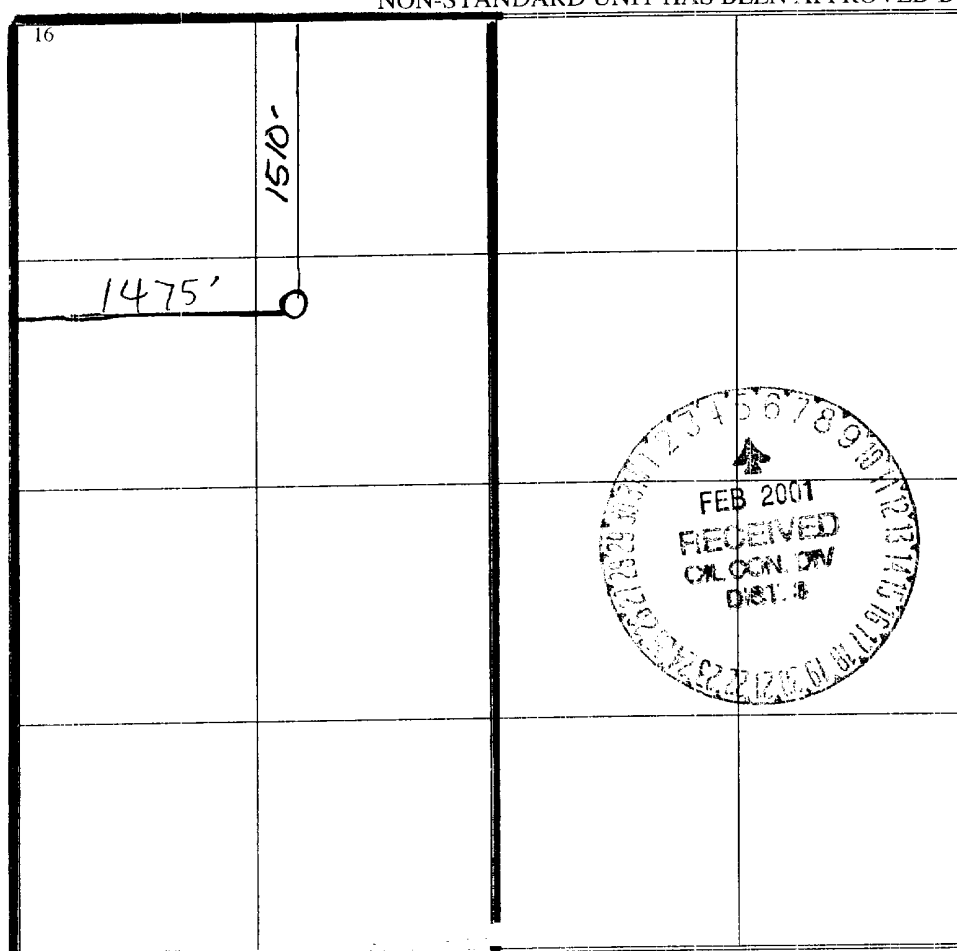
10 Surface Location

UL or lot no.	Section	Township	Range	Lot Idn	Feet from the	North/South line	Feet from the	East/West line	County
F	5	27N	7W		1510'	NORTH	1475'	WEST	RIO ARRIBA

11 Bottom Hole Location If Different From Surface

UL or lot no.	Section	Township	Range	Lot Idn	Feet from the	North/South line	Feet from the	East/West line	County
12 Dedicated Acres		13 Joint or Infill		14 Consolidation Code		15 Order No.			
320.42		I		U					

NO ALLOWABLE WILL BE ASSIGNED TO THIS COMPLETION UNTIL ALL INTERESTS HAVE BEEN CONSOLIDATED OR A NON-STANDARD UNIT HAS BEEN APPROVED BY THE DIVISION

<div>16</div> 	<div>17 OPERATOR CERTIFICATION</div> <p>I hereby certify that the information contained herein is true and complete to the best of my knowledge and belief.</p> <p><i>Deborah Marberry</i></p> <p>Signature</p> <p>DEBORAH MARBERRY</p> <p>Printed Name</p> <p>REGULATORY ANALYST</p> <p>Title</p> <p>12/14/2000</p> <p>Date</p>
	<div>18 SURVEYOR CERTIFICATION</div> <p>I hereby certify that the well location shown on this plat was plotted from field notes of actual surveys made by me or under my supervision, and that the same is true and correct to the best of my belief.</p> <p>Date of Survey</p> <p>Signature and Seal of Professional Surveyor:</p>
	Certificate Number

District I  
1625 N. French Dr., Hobbs, NM 88240  
District II  
811 South First, Artesia, NM 88210  
District III  
1000 Rio Brazos Rd., Aztec, NM 87410  
District IV  
2040 South Pacheco, Santa Fe, NM 87505

State of New Mexico  
Energy, Minerals & Natural Resources Department

Form C-102  
Revised August 15, 2000

OIL CONSERVATION DIVISION  
2040 South Pacheco  
Santa Fe, NM 87505

Submit to Appropriate District Office  
State Lease - 4 Copies  
Fee Lease - 3 Copies

☐ AMENDED REPORT

WELL LOCATION AND ACREAGE DEDICATION PLAT

1 API Number		2 Pool Code		3 Pool Name	
		72319		BLANCO MESAVERDE	
4 Property Code		5 Property Name			6 Well Number
016608		SAN JUAN 28-7			261 M 260 M
7 OGRID No.		8 Operator Name			9 Elevation
005073		CONOCO, INC.			6774'

10 Surface Location


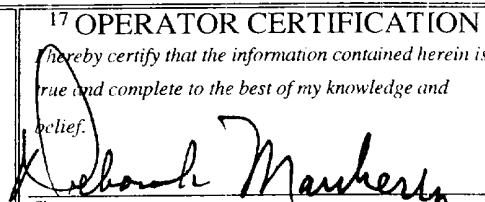
UL or lot no.	Section	Township	Range	Lot Idn	Feet from the	North/South line	Feet from the	East/West line	County
F	5	27N	7W		1510'	NORTH	1475'	WEST	RIO ARRIBA

11 Bottom Hole Location If Different From Surface

UL or lot no.	Section	Township	Range	Lot Idn	Feet from the	North/South line	Feet from the	East/West line	County
12 Dedicated Acres		13 Joint or Infill		14 Consolidation Code		15 Order No.			
320.42		I		U					

NO ALLOWABLE WILL BE ASSIGNED TO THIS COMPLETION UNTIL ALL INTERESTS HAVE BEEN CONSOLIDATED OR A  
NON-STANDARD UNIT HAS BEEN APPROVED BY THE DIVISION

16

	17 OPERATOR CERTIFICATION I hereby certify that the information contained herein is true and complete to the best of my knowledge and belief.  Signature DEBORAH MARBERRY Printed Name REGULATORY ANALYST Title 12/14/2000 Date	
	18 SURVEYOR CERTIFICATION I hereby certify that the well location shown on this plat was plotted from field notes of actual surveys made by me or under my supervision, and that the same is true and correct to the best of my belief. Date of Survey Signature and Seal of Professional Surveyor:  Certificate Number	

UNITED STATES  
DEPARTMENT OF THE INTERIOR  
BUREAU OF LAND MANAGEMENT

FORM APPROVED  
Budget Bureau No. 1004-0135  
Expires: March 31, 1993

**SUNDRY NOTICES AND REPORTS ON WELLS**

Do not use this form for proposals to drill or to deepen or reentry to a different reservoir.  
Use "APPLICATION FOR PERMIT—" For such proposals

**SUBMIT IN TRIPLICATE**

1. Type of Well <input type="checkbox"/> Oil Well <input checked="" type="checkbox"/> Gas Well <input type="checkbox"/> Other	5. Lease Designation and Serial No. <b>SF 078565-A</b>
2. Name of Operator <b>CONOCO INC.</b>	6. If Indian, Allottee or Tribe Name
3. Address and Telephone <b>10 DESTA DRIVE, SUITE 649W, MIDLAND, TEXAS 79705-4500</b>	7. If unit or CA, Agreement Designation <b>San Juan 28-7</b>
4. Location of Well (Footage, Sec., T. R. M. or Survey Description) <b>Section 5, T27N, R7W 1510' FNL &amp; 1475' FWL</b>	8. Well Name and No. <b>Unit #260M</b>
	9. API Well No. <b>30-039-26540</b>
	10. Field and Pool, or Exploratory Area <b>Blanco Mesaverde/Basin Dakota</b>
	11. County or Parish, State <b>Rio Arriba County, NM</b>

12. CHECK APPROPRIATE BOX(s) TO INDICATE NATURE OF NOTICE, REPORT, OR OTHER DATA	
TYPE OF SUBMISSION	TYPE OF ACTION
<input checked="" type="checkbox"/> Notice of Intent <input type="checkbox"/> Subsequent Report <input type="checkbox"/> Final Abandonment Notice	<input type="checkbox"/> Abandonment <input type="checkbox"/> Recompletion <input type="checkbox"/> Plugging Back <input type="checkbox"/> Casing Repair <input type="checkbox"/> Altering Casing <input checked="" type="checkbox"/> Other Amending TOC  <input checked="" type="checkbox"/> Change of Plans <input type="checkbox"/> New Construction <input type="checkbox"/> Non-Routine Fracturing <input type="checkbox"/> Water Shut-Off <input type="checkbox"/> Conversion to Injection <input type="checkbox"/> Dispose Water

(Note: Report results of multiple completion on Well Completion or Recompletion Report and Log form.)

13. Describe Proposed or Completed Operations (Clearly state all pertinent details, and give pertinent dates, including estimated date of starting any proposed work. If well is directionally drilled, give subsurface locations and measured and true vertical depths for all markers and zones pertinent to this work.

Conoco Inc. proposes to adjust the Well Plan Outline. The quantity of cement in the 4 1/2" casing size will remain at 356 Sxs. however the TOC will change to 3800'.

14. I hereby certify that the foregoing is true and correct Signed <u><i>Donibaldy Southall</i></u> Title <b>Analyst</b> Date <b>11/09/00</b>
15. (This space for Federal or State office use) Approved by _____ Title _____ Date _____ Conditions of approval if any: _____

Title 18 U.S.C. Section 1001, makes it a crime for any person knowingly and willfully to make to any department or agency of the United States any false, fictitious or fraudulent statements or representations as to any matter within its jurisdiction.