

District I
1625 N. French Dr., Hobbs, NM 87240
District II
811 South First, Artesia, NM 87210
District III
1000 Rio Brazos Ed., Aztec, NM 87410
District IV
2040 South Pacheco, Santa Fe, NM 87505

State of New Mexico
Energy, Minerals and Natural Resources

OIL CONSERVATION DIVISION
2040 South Pacheco
Santa Fe, NM 87505

Form C- 03
Revised March 25, 1999

WELL API NO.	39-26563
5. Indicate Type of Lease STATE <input type="checkbox"/> FEE <input type="checkbox"/>	
6. State Oil & Gas Lease No.	
7. Lease Name or Unti Agreement Name SAN JUAN 28-7	
8. Well No.	26011
9. Pool name or Wildcat BLANCO MESAVERDE BASIN DAKOTA	

SUNDRY NOTICES AND REPORTS ON WELLS
(DO NOT USE THIS FORM FOR PROPOSALS TO DRILL OR TO DEEPEN OR PLUG BACK TO A DIFFERENT RESERVOIR. USE "APPLICATION FOR PERMIT" (FORM C-101) FOR SUCH PROPOSALS.)

1. Type of Well:
Oil Well ☐ Gas Well ☒ Other

2. Name of Operator
CONOCO, INC.

3. Address of Operator P.O. BOX 2197 DU 3066 HOUSTON TX 77252

4. Well Location
Unit Letter O : 980 feet from the SOUTH line and 1730 feet from the EAST line
Section 5 Township 27N Range 7W NMPM County RIO ARRIBA

10. Elevation (Show whether DR, RKB, RT, GR, etc.)
6742' GR

11. Check Appropriate Box to Indicate Nature of Notice, Report or Other Data	
NOTICE OF INTENTION TO: PERFORM REMEDIAL WORK <input type="checkbox"/> PLUG AND ABANDON <input type="checkbox"/> TEMPORARILY ABANDON <input type="checkbox"/> CHANGE PLANS <input type="checkbox"/> PULL OR ALTER CASING <input type="checkbox"/> MULTIPLE COMPLETION <input type="checkbox"/> OTHER: DHC <input checked="" type="checkbox"/>	SUBSEQUENT REPORT OF: REMEDIAL WORK <input type="checkbox"/> ALTERING CASING <input type="checkbox"/> COMMENCE DRILLING OPNS. <input type="checkbox"/> PLUG AND ABANDONMENT <input type="checkbox"/> CASING TEST AND CEMENT JOBS <input type="checkbox"/> OTHER: <input type="checkbox"/>

12. Describe proposed or completed operations. (Clearly state all pertinent details, and give pertinent dates, including estimated date of starting and proposed work). SEE RULE 1103. For Multiple Completions: Attach diagram of proposed completion or recompletion.

In reference to order #R-11363 Conoco proposes to drill this new well and downhole commingle in the Blanco Mesaverde and Basin Dakota.

Proposed perforations are:
Blanco Mesaverde 4920'-5651'
Basin Dakota 7462'-7710'

Allocation will be by testing

Commingling in this well will not reduce the value of the remaining production.

BLM has been sent notice of our intent.

In reference to Order #R-10476B interest owners were not notified.

I hereby certify that the information above is true and complete to the best of my knowledge and belief.

SIGNATURE Deborah Marberry TITLE REGULATORY ANALYST DATE 12/12/2000

Type or print name DEBORAH MARBERRY

Telephone No. (281)293-1005

(This space for State use)

Original Signed by STEVEN N. HAYDEN

DEPUTY OIL & GAS INSPECTOR, DIST. 3

DEC 20 2000

APPROVED BY _____ TITLE _____ DATE _____

Conditions of approval, if any:

District I
1625 N. French Dr., Hobbs, NM 88240
District II
811 South First, Artesia, NM 88210
District III
1000 Rio Brazos Rd., Aztec, NM 87410
District IV
2040 South Pacheco, Santa Fe, NM 87505

State of New Mexico
Energy, Minerals & Natural Resources Department

Form C-102
Revised August 15, 2000

OIL CONSERVATION DIVISION
2040 South Pacheco
Santa Fe, NM 87505

Submit to Appropriate District Office
State Lease - 4 Copies
Fee Lease - 3 Copies

☐ AMENDED REPORT

WELL LOCATION AND ACREAGE DEDICATION PLAT

¹ API Number		² Pool Code	³ Pool Name
		71599	Basin Dakota
⁴ Property Code	⁵ Property Name		⁶ Well Number
016608	SAN JUAN 28-7		261 M
⁷ GRID No.	⁸ Operator Name		⁹ Elevation
005073	CONOCO, INC.		6742' GR

¹⁰ Surface Location

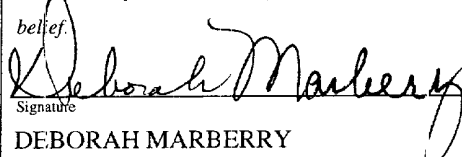

UL or lot no.	Section	Township	Range	Lot Idn	Feet from the	North/South line	Feet from the	East/West line	County
O	5	27N	7W		980	SOUTH	1730	EAST	RIO ARriba

¹¹ Bottom Hole Location If Different From Surface

UL or lot no.	Section	Township	Range	Lot Idn	Feet from the	North/South line	Feet from the	East/West line	County

¹² Dedicated Acres	¹³ Joint or Infill	¹⁴ Consolidation Code	¹⁵ Order No.
320	I	U	

NO ALLOWABLE WILL BE ASSIGNED TO THIS COMPLETION UNTIL ALL INTERESTS HAVE BEEN CONSOLIDATED OR A NON-STANDARD UNIT HAS BEEN APPROVED BY THE DIVISION

¹⁶				¹⁷ OPERATOR CERTIFICATION I hereby certify that the information contained herein is true and complete to the best of my knowledge and belief.  Signature DEBORAH MARBERRY Printed Name REGULATORY ANALYST Title 12/14/2000 Date	
				¹⁸ SURVEYOR CERTIFICATION I hereby certify that the well location shown on this plat was plotted from field notes of actual surveys made by me or under my supervision, and that the same is true and correct to the best of my belief. Date of Survey Signature and Seal of Professional Surveyor: Certificate Number	

980' 1730'

District I
1625 N. French Dr., Hobbs, NM 88240

District II

811 South First, Artesia, NM 88210

District III

1000 Rio Brazos Rd., Aztec, NM 87410

District IV

2040 South Pacheco, Santa Fe, NM 87505

State of New Mexico
Energy, Minerals & Natural Resources Department

OIL CONSERVATION DIVISION
2040 South Pacheco
Santa Fe, NM 87505

Form C-102
Revised August 15, 2000

Submit to Appropriate District Office
State Lease - 4 Copies
Fee Lease - 3 Copies

☐ AMENDED REPORT

WELL LOCATION AND ACREAGE DEDICATION PLAT

1 APT Number		2 Pool Code		3 Pool Name	
		72319		BLANCO MESAVERDE	
4 Property Code		5 Property Name			6 Well Number
016608		SAN JUAN 28-7			261 M
7 OGRID No.		8 Operator Name			9 Elevation
005073		CONOCO, INC.			6742' GR

10 Surface Location


UL or lot no.	Section	Township	Range	Lot Idn	Feet from the	North/South line	Feet from the	East/West line	County
O	5	27N	7W		980	SOUTH	1730	EAST	RIO ARRI3A

11 Bottom Hole Location If Different From Surface

UL or lot no.	Section	Township	Range	Lot Idn	Feet from the	North/South line	Feet from the	East/West line	County

12 Dedicated Acres	13 Joint or Infill	14 Consolidation Code	15 Order No.
320	I	U	

NO ALLOWABLE WILL BE ASSIGNED TO THIS COMPLETION UNTIL ALL INTERESTS HAVE BEEN CONSOLIDATED OR A NON-STANDARD UNIT HAS BEEN APPROVED BY THE DIVISION

16				17 OPERATOR CERTIFICATION	
				<i>I hereby certify that the information contained herein is true and complete to the best of my knowledge and belief.</i>	
					
				Signature	
				DEBORAH MARBERRY	
				Printed Name	
				REGULATORY ANALYST	
				Title	
				12/14/2000	
				Date	
				1730'	
				980'	
				Certificate Number	

FORM APPROVED
OMB NO. 1004-0136
Expires February 28, 1995UNITED STATES
DEPARTMENT OF THE INTERIOR
BUREAU OF LAND MANAGEMENT

APPLICATION FOR PERMIT TO DRILL OR DEEPEN

1a. TYPE OF WORK

DRILL ☒DEEPEN ☐

b. TYPE OF WELL

OIL WELL ☐GAS WELL ☒

OTHER

SINGLE ZONE ☐MULTIPLE ZONE ☒

2. NAME OF OPERATOR

Conoco Inc.

3. ADDRESS AND TELEPHONE NO.

10 Desta Drive, Suite 649W, Midland, TX 79705; 915/686-5515

4. LOCATION OF WELL (Report location clearly and in accordance with any State requirements*)

At surface

980' FSL & 1730' FEL

At proposed prod. Zone

980' FSL & 1730' FEL

14. DISTANCE IN MILES AND DIRECTION FROM NEAREST TOWN OR POST OFFICE*

15. DISTANCE FROM PROPOSED*

LOCATION TO NEAREST
PROPERTY OR LEASE LINE, FT.
(Also to nearest drg. Unit line, if any)18. DISTANCE FROM PROPOSED LOCATION*
TO NEAREST WELL, DRILLING COMPLETED,
OR APPLIED FOR, ON THIS LEASE, FT.

21. ELEVATIONS (Show whether OF, RT, GR, etc.)

6742'

6. NO. OF ACRES IN LEASE

SJ 28-7 Unit

17. NO. OF ACRES ASSIGNED
TO THIS WELL

320

9. PROPOSED DEPTH

7712'

20. ROTARY OR CABLE TOOLS

Rotary

22. APPROX. DATE WORK WILL START*

12/03/00

5. LEASE DESIGNATION AND SERIAL NO.

SF 078565

6. IF INDIAN, ALLOTTEE OR TRIBE NAME

7. UNIT AGREEMENT NAME

San Juan 28-7

8. FARM OR LEASE NAME WELL NO.

#261M

9. API WELL NO.

10. FIELD AND POOL, OR WILDCAT

Mesaverde/Dakota

11. SEC., T., R., M., OR BLK.
AND SURVEY OR AREA

Sec. 5, T27N, R7W

12. COUNTY OR PARISH

Rio Arriba

13. STATE

NM

PROPOSED CASING AND CEMENTING PROGRAM

SIZE OF HOLE	GRADE, SIZE OF CASING	WEIGHT PER FOOT	SETTING DEPTH	QUANTITY OF CEMENT
12 1/2"	J-55; 9 5/8"	36#	250'	138 sxs. circ.
8 3/4"	J-55; 7"	20#	3800'	619 sxs. circ.
6 1/4"	J-55; 4 1/2"	10.5#	7712'	352 sxs. circ.

It is proposed to drill a vertical wellbore to be downhole commingled in the Mesaverde/Dakota Pools following the acquisition of sufficient production test data for allocation purposes. A downhole commingling application will be filed with the BLM and OCD. An NOS was filed 05/25/00. The well will be drilled and equipped according to the following additional attachments:

1. Well Location & Acreage Dedication Plat (C-102).
2. Proposed Well Plan Outline.
3. Cementing Plan.
4. Blowout Preventer Hookup.
5. Surface Use Plan.
6. Production Facility Layout.

This application includes ROW's for the well pad, access road and cathodic protection..

IN ABOVE SPACE DESCRIBE PROPOSED PROGRAM: If proposal is to deepen give data on present productive zone and proposed new productive zone. If proposal is to drill or deepen directionally, give pertinent data on subsurface locations and measured and true vertical depths. Give blowout preventer program, if any.

SIGNED K. B. Smith TITLE Analyst

DATE 11/03/2000

(This space for Federal or State office Use)

PERMIT NO. _____

APPROVAL DATE _____

Application approval does not warrant or certify that the applicant holds legal or equitable title to those rights in the subject lease which would entitle the applicant to conduct operations thereon.

CONDITIONS OF APPROVAL, IF ANY:

APPROVED BY _____

TITLE _____

DATE _____

*See Instructions On Reverse Side

Title 18 U.S.C. Section 1001, makes it a crime for any person knowingly and willfully to make to any department or agency of the United States any false, fictitious or fraudulent statements or representations as to any matter within its jurisdiction.

OK