

Submit 3 Copies To Appropriate District Office  
District I  
1625 N. French Dr., Hobbs, NM 87240  
District II  
811 South First, Artesia, NM 87210  
District III  
1000 Rio Brazos Ed., Aztec, NM 87410  
District IV  
2040 South Pacheco, Santa Fe, NM 87505

State of New Mexico  
Energy, Minerals and Natural Resources

Form C-103  
Revised March 25, 1999

OIL CONSERVATION DIVISION  
2040 South Pacheco  
Santa Fe, NM 87505

<b>SUNDRY NOTICES AND REPORTS ON WELLS</b> (DO NOT USE THIS FORM FOR PROPOSALS TO DRILL OR TO DEEPEN OR PLUG BACK TO A DIFFERENT RESERVOIR. USE "APPLICATION FOR PERMIT" (FORM C-101) FOR SUCH PROPOSALS.)		WELL API NO. _____
1. Type of Well: Oil Well <input type="checkbox"/> Gas Well <input checked="" type="checkbox"/> Other _____		5. Indicate Type of Lease STATE <input type="checkbox"/> FEE <input type="checkbox"/>
2. Name of Operator CONOCO, INC.		6. State Oil & Gas Lease No. _____
3. Address of Operator P.O. BOX 2197 DU 3066 HOUSTON TX 77252		7. Lease Name or Unit Agreement Name SAN JUAN 28-7
4. Well Location Unit Letter <u>O</u> : 980 feet from the <u>SOUTH</u> line and <u>730</u> feet from the <u>EAST</u> line Section <u>5</u> Township <u>27N</u> Range <u>7W</u> NMPM County <u>RIO ARRIBA</u>		8. Well No. 260M
10. Elevation (Show whether DR, RKB, RT, GR, etc.) 6742' GR		9. Pool name or Wildcat BLANCO MESAVERDE BASIN DAKOTA

11. Check Appropriate Box to Indicate Nature of Notice, Report or Other Data	
<b>NOTICE OF INTENTION TO:</b> PERFORM REMEDIAL WORK <input type="checkbox"/> PLUG AND ABANDON <input type="checkbox"/> TEMPORARILY ABANDON <input type="checkbox"/> CHANGE PLANS <input type="checkbox"/> PULL OR ALTER CASING <input type="checkbox"/> MULTIPLE COMPLETION <input type="checkbox"/> OTHER: DHC <input checked="" type="checkbox"/>	<b>SUBSEQUENT REPORT OF:</b> REMEDIAL WORK <input type="checkbox"/> ALTERING CASING <input type="checkbox"/> COMMENCE DRILLING OPNS. <input type="checkbox"/> PLUG AND ABANDONMENT <input type="checkbox"/> CASING TEST AND CEMENT JOBS <input type="checkbox"/> OTHER: <input type="checkbox"/>

12. Describe proposed or completed operations. (Clearly state all pertinent details, and give pertinent dates, including estimated date of starting and proposed work). SEE RULE 1103. For Multiple Completions: Attach diagram of proposed completion or recompletion.

In reference to order #R-11363 Conoco proposes to drill this new well and downhole commingle in the Blanco Mesaverde and Basin Dakota.


Proposed perforations are:  
Blanco Mesaverde 4920'-5651'  
Basin Dakota 7462'-7710'

Allocation will be by testing

Commingling in this well will not reduce the value of the remaining production.

BLM has been sent notice of our intent.

In reference to Order #R-10476B interest owners were not notified.



I hereby certify that the information above is true and complete to the best of my knowledge and belief.

SIGNATURE Deborah Marberry TITLE REGULATORY ANALYST DATE 1/22/200

Type or print name DEBORAH MARBERRY Telephone No. (281)293-1005

(This space for State use)

APPROVED BY Original Signed by STEVEN N. HAYDEN TITLE DEPUTY OIL & GAS INSPECTOR, DIST. 9 DATE FEB - 5 2001

Conditions of approval, if any:

DHC-290 A2

District I  
1625 N. French Dr., Hobbs, NM 88240  
District II  
811 South First, Artesia, NM 88210  
District III  
1000 Rio Brazos Rd., Aztec, NM 87410  
District IV  
2040 South Pacheco, Santa Fe, NM 87505

State of New Mexico  
Energy, Minerals & Natural Resources Department

Form C-102  
Revised August 15, 2000

OIL CONSERVATION DIVISION  
2040 South Pacheco  
Santa Fe, NM 87505

Submit to Appropriate District Office  
State Lease - 4 Copies  
Fee Lease - 3 Copies

☐ AMENDED REPORT

WELL LOCATION AND ACREAGE DEDICATION PLAT

1 API Number		2 Pool Code		3 Pool Name	
		72319		BLANCO MESAVERDE	
4 Property Code		5 Property Name			6 Well Number
016608		SAN JUAN 28-7			260 M
7 OGRID No.		8 Operator Name			9 Elevation
005073		CONOCO, INC.			6742' GR

10 Surface Location


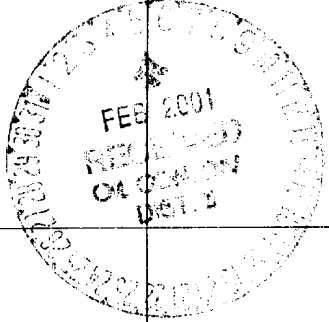
11 UL or lot no.	12 Section	13 Township	14 Range	15 Lot Idn	16 Feet from the	17 North/South line	18 Feet from the	19 East/West line	20 County
O	5	27N	7W		980	SOUTH	1730	EAST	RIO ARR BA

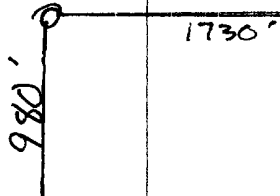
11 Bottom Hole Location If Different From Surface

11 UL or lot no.	12 Section	13 Township	14 Range	15 Lot Idn	16 Feet from the	17 North/South line	18 Feet from the	19 East/West line	20 County

21 Dedicated Acres	22 Joint or Infill	23 Consolidation Code	24 Order No.
320	I	U	

NO ALLOWABLE WILL BE ASSIGNED TO THIS COMPLETION UNTIL ALL INTERESTS HAVE BEEN CONSOLIDATED OR A NON-STANDARD UNIT HAS BEEN APPROVED BY THE DIVISION

16					17 OPERATOR CERTIFICATION I hereby certify that the information contained herein is true and complete to the best of my knowledge and belief.  Signature DEBORAH MARBERRY Printed Name REGULATORY ANALYST Title 1/22/2001 Date		
							
						18 SURVEYOR CERTIFICATION I hereby certify that the well location shown on this plat was plotted from field notes of actual surveys made by me or under my supervision, and that the same is true and correct to the best of my belief.  Date of Survey Signature and Seal of Professional Surveyor:	
						Certificate Number	



District I  
1625 N. French Dr., Hobbs, NM 88240  
District II  
811 South First, Artesia, NM 88210  
District III  
1000 Rio Brazos Rd., Aztec, NM 87410  
District IV  
2040 South Pacheco, Santa Fe, NM 87505

State of New Mexico  
Energy, Minerals & Natural Resources Department

Form C-102  
Revised August 15, 2000

OIL CONSERVATION DIVISION  
2040 South Pacheco  
Santa Fe, NM 87505

Submit to Appropriate District Office  
State Lease - 4 Copies  
Fee Lease - 3 Copies

☐ AMENDED REPORT

WELL LOCATION AND ACREAGE DEDICATION PLAT

<sup>1</sup> API Number		<sup>2</sup> Pool Code		<sup>3</sup> Pool Name	
		71599		BASIN DAKOTA	
<sup>4</sup> Property Code		<sup>5</sup> Property Name			<sup>6</sup> Well Number
016608		SAN JUAN 28-7			260 M
<sup>7</sup> OGRID No.		<sup>8</sup> Operator Name			<sup>9</sup> Elevation
005073		CONOCO, INC.			6742' GR

<sup>10</sup> Surface Location

UL or lot no.	Section	Township	Range	Lot Idn	Feet from the	North/South line	Feet from the	East/West line	County
O	5	27N	7W		980	SOUTH	1730	EAST	RIO ARriba

<sup>11</sup> Bottom Hole Location If Different From Surface

UL or lot no.	Section	Township	Range	Lot Idn	Feet from the	North/South line	Feet from the	East/West line	County

<sup>12</sup> Dedicated Acres	<sup>13</sup> Joint or Infill	<sup>14</sup> Consolidation Code	<sup>15</sup> Order No.
320	I	U	

NO ALLOWABLE WILL BE ASSIGNED TO THIS COMPLETION UNTIL ALL INTERESTS HAVE BEEN CONSOLIDATED OR A NON-STANDARD UNIT HAS BEEN APPROVED BY THE DIVISION

16				<p><sup>17</sup> OPERATOR CERTIFICATION</p> <p>I hereby certify that the information contained herein is true and complete to the best of my knowledge and belief.</p> <p><i>Deborah Marberry</i></p> <p>Signature</p> <p>DEBORAH MARBERRY</p> <p>Printed Name</p> <p>REGULATORY ANALYST</p> <p>Title</p> <p>1/22/2001</p> <p>Date</p> <p><sup>18</sup> SURVEYOR CERTIFICATION</p> <p>I hereby certify that the well location shown on this plat was plotted from field notes of actual surveys made by me or under my supervision, and that the same is true and correct to the best of my belief.</p> <p>Date of Survey</p> <p>Signature and Seal of Professional Surveyor:</p> <p>Certificate Number</p>

980'

1730'

FEB 2001  
RECEIVED  
OIL CON. DIV.  
DIST. 3