

Submit 3 Copies to Appropriate District Office  
District I  
1625 N. French Dr., Hobbs, NM 87240  
District II  
811 South First, Artesia, NM 87210  
District III  
1000 Rio Brazos Rd., Aztec, NM 87410  
District IV  
2040 South Pacheco, Santa Fe, NM 87505

State of New Mexico  
Energy, Minerals and Natural Resources

Form C-103  
Revised March 25, 1999

OIL CONSERVATION DIVISION  
2040 South Pacheco  
Santa Fe, NM 87505

WELL API NO.	39 - 26604
5. Indicate Type of Lease	STATE <input type="checkbox"/> FEE <input type="checkbox"/>
6. State Oil & Gas Lease No.	
7. Lease Name or Unit Agreement Name	SAN JUAN 28-7
8. Well No.	236M
9. Pool name or Wildcat	BLANCO MESAVERDE BASIN DAKOTA

<b>SUNDRY NOTICES AND REPORTS ON WELLS</b> (DO NOT USE THIS FORM FOR PROPOSALS TO DRILL OR TO DEEPEN OR PLUG BACK TO A DIFFERENT RESERVOIR. USE "APPLICATION FOR PERMIT" (FORM C-101) FOR SUCH PROPOSALS.)	
1. Type of Well: Oil Well <input type="checkbox"/> Gas Well <input checked="" type="checkbox"/> Other	
2. Name of Operator CONOCO, INC.	
3. Address of Operator P.O. BOX 2197 DU 3066 HOUSTON TX 77252	
4. Well Location Unit letter I : 1510 feet from the SOUTH line and 1245 feet from the EAST line Section 6 Township 27N Range 7W NMPM County RIO ARRIBA	
10. Elevation (Show whether DR, RKB, RT, GR, etc.) 6448'	

11. Check Appropriate Box to Indicate Nature of Notice, Report or Other Data  
**NOTICE OF INTENTION TO:**

PERFORM REMEDIAL WORK ☐ PLUG AND ABANDON ☐  
TEMPORARILY ABANDON ☐ CHANGE PLANS ☐  
PULL OR ALTER CASING ☐ MULTIPLE COMPLETION ☐  
OTHER: DHC ☒

**SUBSEQUENT REPORT OF:**  
REMEDIAL WORK ☐ ALTERING CASING ☐  
COMMENCE DRILLING OPNS. ☐ PLUG AND ABANDONMENT ☐  
CASING TEST AND CEMENT JOBS ☐  
OTHER: ☐

12. Describe proposed or completed operations. (Clearly state all pertinent details, and give pertinent dates, including estimated date of starting and proposed work). SEE RULE 1103. For Multiple Completions: Attach diagram of proposed completion or recompletion.

In reference to Order #R-11363 Conoco proposes to drill this new well and downhole commingle in the Blanco Mesaverde and Basin Dakota.

Proposed perforations are:  
Blanco Mesaverde 4681'-5450'  
Basin Dakota 7191'-7450'

Allocation will be by test.

Commingle in this well will not reduce the value of the remaining production.

BLM has been sent notice of our intent.

In reference to Order #R-10476-B interest owners were not notified.


I hereby certify that the information above is true and complete to the best of my knowledge and belief.

SIGNATURE: Deborah Marberry TITLE: REGULATORY ANALYST DATE: 12/12/2000

Type or print name: DEBORAH MARBERRY Telephone No.: (281)293-1005

(This space for State use)  
APPROVED BY: On line Signed by STEVEN N. HAYDEN TITLE: PROPERTY OIL & GAS INSPECTOR, DIST. 3 DATE: DEC 26 2000

Conditions of approval, if any:



District I  
1625 N French Dr. Hobbs, NM 88240  
District II  
811 South First, Artesia, NM 88210  
District III  
1000 Rio Brazos Rd., Aztec, NM 87410  
District IV  
2040 South Pacheco, Santa Fe, NM 87505

State of New Mexico  
Energy, Minerals & Natural Resources Department

Form C-102  
Revised August 15, 2000

OIL CONSERVATION DIVISION  
2040 South Pacheco  
Santa Fe, NM 87505

Submit to Appropriate District Office  
State Lease - 4 Copies  
Fee Lease - 3 Copies

☐ AMENDED REPORT

WELL LOCATION AND ACREAGE DEDICATION PLAT

1 API Number		2 Pool Code		3 Pool Name	
		72319		BLANCO MESAVERDE	
4 Property Code		5 Property Name			6 Well Number
016608		SAN JUAN 28-7			236 M
7 OGRID No.		8 Operator Name			9 Elevation
		CONOCO, INC.			6448'

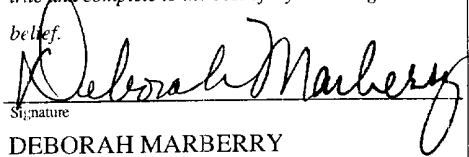
10 Surface Location

UL or lot no.	Section	Township	Range	Lot Idn.	Feet from the	North/South line	Feet from the	East/West line	County
I	6	27N	7W		1510'	SOUTH	1245'	EAST	RIO ARRIBA

11 Bottom Hole Location If Different From Surface

UL or lot no.	Section	Township	Range	Lot Idn.	Feet from the	North/South line	Feet from the	East/West line	County
12 Dedicated Acre:		13 Joint or Infill		14 Consolidation Code		15 Order No.			
320.6		I		U					

NO ALLOWABLE WILL BE ASSIGNED TO THIS COMPLETION UNTIL ALL INTERESTS HAVE BEEN CONSOLIDATED OR A NON-STANDARD UNIT HAS BEEN APPROVED BY THE DIVISION

16				17 OPERATOR CERTIFICATION	
				<i>I hereby certify that the information contained herein is true and complete to the best of my knowledge and belief.</i>	
					
				Signature	
				DEBORAH MARBERRY	
				Printed Name	
				REGULATORY ANALYST	
				Title	
				12/14/2000	
				Date	
18 SURVEYOR CERTIFICATION					
				<i>I hereby certify that the well location shown on this plat was plotted from field notes of actual surveys made by me or under my supervision, and that the same is true and correct to the best of my belief.</i>	
				Date of Survey	
				Signature and Seal of Professional Surveyor:	
				Certificate Number	

1245'

1510'

District I  
1625 N French Dr, Hobbs, NM 88240  
District II  
811 South First, Artesia, NM 88210  
District III  
1000 Rio Brazos R 1, Aztec, NM 87410  
District IV  
2040 South Pacheco, Santa Fe, NM 87505

State of New Mexico  
Energy, Minerals & Natural Resources Department

Form C-102  
Revised August 15, 2000

OIL CONSERVATION DIVISION  
2040 South Pacheco  
Santa Fe, NM 87505

Submit to Appropriate District Office  
State Lease - 4 Copies  
Fee Lease - 3 Copies

☐ AMENDED REPORT

WELL LOCATION AND ACREAGE DEDICATION PLAT

1 API Number		2 Pool Code		3 Pool Name	
		71599		BASIN DAKOTA	
4 Property Code		5 Property Name			6 Well Number
016608		SAN JUAN 28-7			236 M
7 OGRID No.		8 Operator Name			9 Elevation
		CONOCO, INC.			6448'

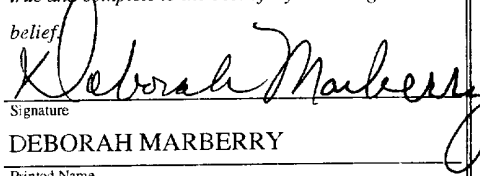
10 Surface Location

UL or lot no.	Section	Township	Range	Lot Idn	Feet from the	North/South line	Feet from the	East/West line	County
I	6	27N	7W		1510'	SOUTH	1245'	EAST	RIO ARRIBA

11 Bottom Hole Location If Different From Surface

UL or lot no.	Section	Township	Range	Lot Idn	Feet from the	North/South line	Feet from the	East/West line	County
12 Dedicated Acres		13 Joint or Infill		14 Consolidation Code		15 Order No.			
320.6		I		U					

NO ALLOWABLE WILL BE ASSIGNED TO THIS COMPLETION UNTIL ALL INTERESTS HAVE BEEN CONSOLIDATED OR A NON-STANDARD UNIT HAS BEEN APPROVED BY THE DIVISION

16				17 OPERATOR CERTIFICATION	
				<i>I hereby certify that the information contained herein is true and complete to the best of my knowledge and belief.</i>	
					
				Signature	
				DEBORAH MARBERRY	
				Printed Name	
				REGULATORY ANALYST	
				Title	
				12/14/2000	
				Date	
				18 SURVEYOR CERTIFICATION	
				<i>I hereby certify that the well location shown on this plat was plotted from field notes of actual surveys made by me or under my supervision, and that the same is true and correct to the best of my belief.</i>	
				Date of Survey	
				Signature and Seal of Professional Surveyor:	
				Certificate Number	

1510'

1245'

**UNITED STATES  
DEPARTMENT OF THE INTERIOR  
BUREAU OF LAND MANAGEMENT**

FORM APPROVED  
OMB NO. 1004-0136  
Expires February 28, 1995

**APPLICATION FOR PERMIT TO DRILL OR DEEPEN**

1a. TYPE OF WORK  DRILL <input checked="" type="checkbox"/> DEEPEN <input type="checkbox"/>		3. LEASE DESIGNATION AND SERIAL NO. <b>SF-078835-A</b>	
b. TYPE OF WELL OIL WELL <input type="checkbox"/> GAS WELL <input checked="" type="checkbox"/> OTHER <input type="checkbox"/> SINKHOLE ZONE <input type="checkbox"/> MULTIPLE ZONE <input checked="" type="checkbox"/>		6. IF INDIAN, ALLOTTEE OR TRIBE NAME	
2. NAME OF OPERATOR <b>Conoco Inc.</b>		7. UNIT AGREEMENT NAME <b>San Juan 28-7 Unit</b>	
3. ADDRESS AND TELEPHONE NO. <b>10 Desta Drive, Suite 649W, Midland, TX 79705; 915/686-5515</b>		8. FARM OR LEASE NAME WELL NO. <b>236M</b>	
4. LOCATION OF WELL (Report location clearly and in accordance with any State requirements*) At surface <b>1510 FSL &amp; 1245' FEL</b> At proposed prod. zone <b>1510 FSL &amp; 1245' FEL</b>		9. API WELL NO.	
14. DISTANCE IN MILES AND DIRECTION FROM NEAREST TOWN OR POST OFFICE*		10. FIELD AND POOL, OR WILDCAT <b>Blanco Mesaverde / Basin Dakota</b>	
15. DISTANCE FROM PROPOSED* LOCATION TO NEAREST PROPERTY OR LEASE LINE, FT. (Also to nearest drilling unit line, if any)		11. SEC., T., R., M., OR BLK. AND SURVEY OR AREA <b>Sec. 6, T27N, R7W</b>	
16. NO. OF ACRES IN LEASE <b>320.6</b>		12. COUNTY OR PARISH <b>Rio Arriba</b>	
17. NO. OF ACRES ASSIGNED TO THIS WELL <b>320.6</b>		13. STATE <b>NM</b>	
18. DISTANCE FROM PROPOSED LOCATION* TO NEAREST WELL, DRILLING, COMPLETED, OR APPLIED FOR, IN THIS LEASE, FT.		20. ROTARY OR CABLE TOOLS <b>Rotary</b>	
21. ELEVATIONS (Show whether DF, RT, GR, etc.) <b>6448'</b>		22. APPROX. DATE WORK WILL START* <b>1/04/00</b>	

**PROPOSED CASING AND CEMENTING PROGRAM**

SIZE OF HOLE	GRADE, SIZE OF CASING	WEIGHT PER FOOT	SETTING DEPTH	QUANTITY OF CEMENT
12-1/2"	J-55; 9-5/8"	36#	285	141 sxs., circ.
8-3/4"	J-55; 7"	20#	3480'	555 sxs, circ.
6-1/4"	J-55, 4 1/2"	10.5#	7450'	321 sxs, TOC @ 3380'

It is proposed to drill a vertical wellbore to the Blanco Mesaverde and Basin Dakota Pools. DHC application will be filed with the BLM and NMOCDD. An NOS was filed 05/25/00. The well will be drilled and equipped according to the following additional attachments:

1. Well Location & Acreage Dedication Plat (C-102).
2. Proposed Well Plan Outline.
3. Cementing Plan.
4. Blowout Preventer Hookup.
5. Surface Use Plan.
6. Production Facility Layout.
7. Temporary pipeline tie-in specifications.

**APD/ROW**

This application includes ROW's for the well pad, cathodic protection and pipeline.

IN ABOVE SPACE DESCRIBE PROPOSED PROGRAM: If proposal is to deepen give data on present productive zone and proposed new productive zone. If proposal is to drill or deepen directionally, give pertinent data on subsurface locations and measured and true vertical depths. Give blowout preventer program, if any.

SIGNED Kirkley Smithell TITLE Analyst  
(This space for Federal or State office Use)

DATE 12/04/00

PERMIT NO. \_\_\_\_\_

APPROVAL DATE \_\_\_\_\_

Application approval does not warrant or certify that the applicant holds legal or equitable title to those rights in the subject lease which would entitle the applicant to conduct operations thereon.

CONDITIONS OF APPROVAL, IF ANY:

APPROVED BY \_\_\_\_\_

TITLE \_\_\_\_\_

DATE \_\_\_\_\_

\*See Instructions On Reverse Side

Title 18 U.S.C. Section 1001, makes it a crime for any person knowingly and willfully to make to any department or agency of the United States any false, fictitious or fraudulent statements or representations as to any matter within its jurisdiction.