

Submit 3 Copies To Appropriate District Office

District I

1625 N. French Dr., Hobbs, NM 87240

District II

811 South First, Artesia, NM 87210

District III

1000 Rio Brazos Rd., Aztec, NM 87410

District IV

2040 South Pacheco, Santa Fe, NM 87505

State of New Mexico  
Energy, Minerals and Natural Resources

OIL CONSERVATION DIVISION

2040 South Pacheco

Santa Fe, NM 87505

Form C-103

Revised March 25, 1999

WELL API NO.

30-039-26880

5. Indicate Type of Lease

STATE ☐ FEE ☐

6. State Oil & Gas Lease No.

7. Lease Name or Unit Agreement Name  
SAN JUAN 28-7 UNIT

8. Well No. 181G

9. Pool name or Wildcat  
BLANCO MESAVERDE BASIN DAKOTA

SUNDRY NOTICES AND REPORTS ON WELLS  
(DO NOT USE THIS FORM FOR PROPOSALS TO DRILL OR TO DEEPEN OR PLUG BACK TO A DIFFERENT RESERVOIR. USE "APPLICATION FOR PERMIT" (FORM C-101) FOR SUCH PROPOSALS.)

1. Type of Well:

Oil Well ☐ Gas Well ☒ Other

2. Name of Operator CONOCO, INC.

3. Address of Operator P.O. BOX 2197 DU 3084HOUSTONTX77252

4. Well Location

Unit Letter B 820 feet from the NORTH line and 1925 feet from the WEST line

Section 3

Township 27N

Range 7W

NMPM

County RIO ARRIBA

10. Elevation (Show whether DR, RKB, RT, GR, etc.)  
6690 GL.

11. Check Appropriate Box to Indicate Nature of Notice, Report or Other Data

NOTICE OF INTENTION TO:

PERFORM REMEDIAL WORK ☐ PLUG AND ABANDON ☐

TEMPORARILY ABANDON ☐ CHANGE PLANS ☐

PULL OR ALTER CASING ☐ MULTIPLE COMPLETION ☐

OTHER: DHC

☒

SUBSEQUENT REPORT OF:

REMEDIAL WORK ☐ ALTERING CASING ☐

COMMENCE DRILLING OPNS. ☐ PLUG AND ABANDONMENT ☐

CASING TEST AND CEMENT JOBS ☐

OTHER: ☐

12. Describe proposed or completed operations. (Clearly state all pertinent details, and give pertinent dates, including estimated date of starting and proposed work). SEE RULE 1103. For Multiple Completions: Attach diagram of proposed completion or recompletion.

In reference to Order #R-11363 Conoco proposes to downhole commingle in the


Proposed perforations are:  
Blanco Mesaverde 4960' - 5843'  
Basin Dakota 7530' - 7910'

Allocation will be by test

Commingle in this well will not reduce the value of the remaining production.

BLM has been notified of our intent.

In reference to Order #R-10476-B interest owners were not notified.



I hereby certify that the information above is true and complete to the best of my knowledge and belief.

SIGNATURE Deborah Marberry TITLE REGULATORY ANALYST DATE 03/21/2002

Type or print name DEBORAH MARBERRY

Telephone No. (281)293-1005

(This space for State use only)

APPROVED BY Michael S. Hays TITLE

MAR 27 2002  
DATE

Conditions of approval, if any:

District I  
1625 N. French Dr., Hobbs, NM 88240  
District II  
811 South First, Artesia, NM 88210  
District III  
1000 Rio Brazos Rd., Aztec, NM 87410  
District IV  
2040 South Pacheco, Santa Fe, NM 87505

State of New Mexico  
Energy, Minerals & Natural Resources Department


OIL CONSERVATION DIVISION  
2040 South Pacheco  
Santa Fe, NM 87505

Form C-102  
Revised August 15, 2000

Submit to Appropriate District Office  
State Lease - 4 Copies  
Fee Lease - 3 Copies

☐ AMENDED REPORT

WELL LOCATION AND ACREAGE DEDICATION PLAT

<sup>1</sup> API Number 30-039-26880		<sup>2</sup> Pool Code 72319		<sup>3</sup> Pool Name BLANCO MESAVERDE	
<sup>4</sup> Property Code		<sup>5</sup> Property Name SAN JUAN 28-7 UNIT			<sup>6</sup> Well Number 181 
<sup>7</sup> OGRID No. 005073		<sup>8</sup> Operator Name CONOCO, INC.			<sup>9</sup> Elevation 6690 GL

<sup>10</sup> Surface Location

UL or lot no.	Section	Township	Range	Lot Idn	Feet from the	North/South line	Feet from the	East/West line	County
B	3	27N	7W		820	NORTH	1925	WEST	RIO ARRIBA

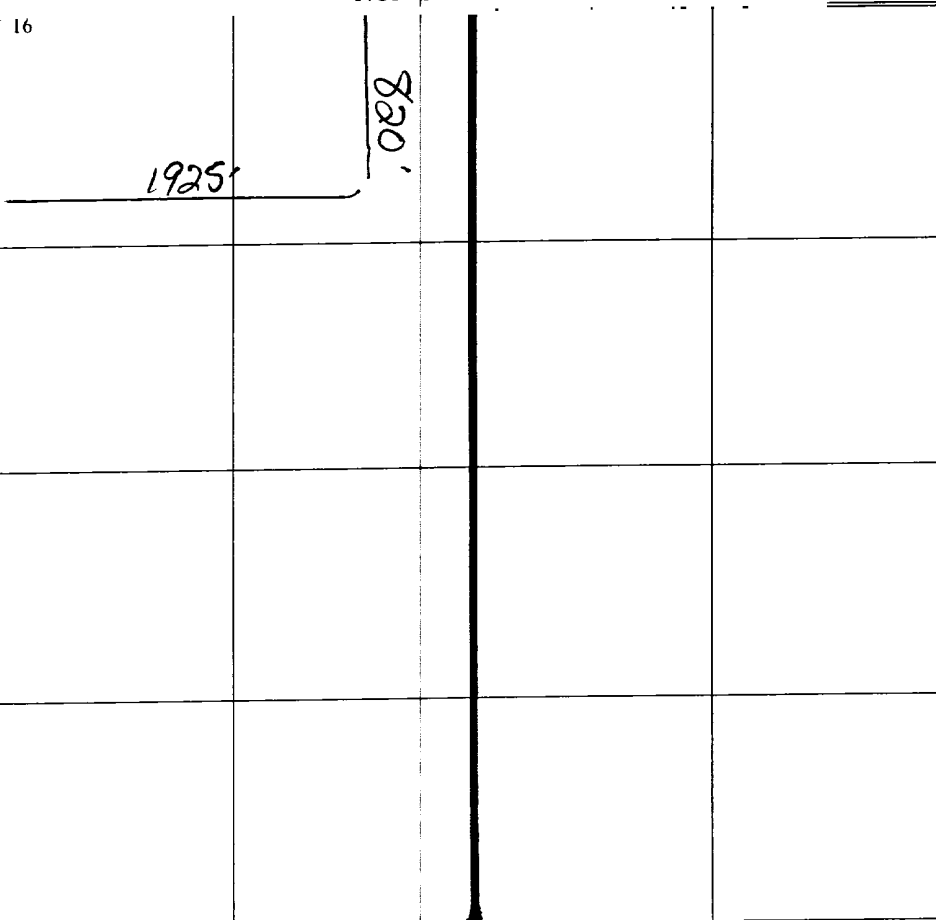
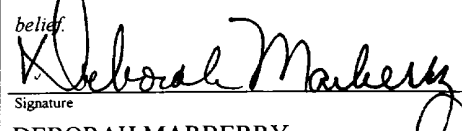
<sup>11</sup> Bottom Hole Location If Different From Surface

UL or lot no.	Section	Township	Range	Lot Idn	Feet from the	North/South line	Feet from the	East/West line	County

<sup>12</sup> Dedicated Acres 320	<sup>13</sup> Joint or Infill I	<sup>14</sup> Consolidation Code U	<sup>15</sup> Order No.
--------------------------------------	------------------------------------	---------------------------------------	-------------------------

NO ALLOWABLE WILL BE ASSIGNED TO THIS COMPLETION UNTIL ALL INTERESTS HAVE BEEN CONSOLIDATED OR A NON-STANDARD UNIT HAS BEEN APPROVED BY THE DIVISION

16

	<p><sup>17</sup> OPERATOR CERTIFICATION</p> <p>I hereby certify that the information contained herein is true and complete to the best of my knowledge and belief.</p> <p></p> <p>Signature</p> <p>DEBORAH MARBERRY</p> <p>Printed Name</p> <p>REGULATORY ANALYST</p> <p>Title</p> <p>03/25/2002</p> <p>Date</p>	
	<p><sup>18</sup> SURVEYOR CERTIFICATION</p> <p>I hereby certify that the well location shown on this plat was plotted from field notes of actual surveys made by me or under my supervision, and that the same is true and correct to the best of my belief.</p> <p>Date of Survey</p> <p>Signature and Seal of Professional Surveyor:</p>	
	<p>Certificate Number</p>	

District I  
1625 N. French Dr., Hobbs, NM 88240  
District II  
811 South First, Artesia, NM 88210  
District III  
1000 Rio Brazos Rd., Aztec, NM 87410  
District IV  
2040 South Pacheco, Santa Fe, NM 87505

State of New Mexico  
Energy, Minerals & Natural Resources Department

Form C-102  
Revised August 15, 2000

OIL CONSERVATION DIVISION  
2040 South Pacheco  
Santa Fe, NM 87505

Submit to Appropriate District Office  
State Lease - 4 Copies  
Fee Lease - 3 Copies

☐ AMENDED REPORT

WELL LOCATION AND ACREAGE DEDICATION PLAT

1 API Number 30-039-26880		2 Pool Code 71599		3 Pool Name BASIN DAKOTA	
4 Property Code		5 Property Name SAN JUAN 28-7 UNIT			6 Well Number 181 G
7 OGRID No. 005073		8 Operator Name CONOCO, INC.			9 Elevation 6690 GL

10 Surface Location

UL or lot no. B	Section 3	Township 27N	Range 7W	Lot Idn	Feet from the 820	North/South line NORTH	Feet from the 1925	East/West line WEST	County RIO ARriba
--------------------	--------------	-----------------	-------------	---------	----------------------	---------------------------	-----------------------	------------------------	----------------------

11 Bottom Hole Location If Different From Surface

UL or lot no.	Section	Township	Range	Lot Idn	Feet from the	North/South line	Feet from the	East/West line	County
12 Dedicated Acres 320	13 Joint or Infill I	14 Consolidation Code U		15 Order No.					

NO ALLOWABLE WILL BE ASSIGNED TO THIS COMPLETION UNTIL ALL INTERESTS HAVE BEEN CONSOLIDATED OR A NON-STANDARD UNIT HAS BEEN APPROVED BY THE DIVISION

16		17 OPERATOR CERTIFICATION <i>I hereby certify that the information contained herein is true and complete to the best of my knowledge and belief.</i>  Signature DEBORAH MARBERRY Printed Name REGULATORY ANALYST Title 03/25/2002 Date	
		18 SURVEYOR CERTIFICATION <i>I hereby certify that the well location shown on this plat was plotted from field notes of actual surveys made by me or under my supervision, and that the same is true and correct to the best of my belief.</i> Date of Survey Signature and Seal of Professional Surveyor: Certificate Number	