

Submit 3 Copies To Appropriate District Office

District I

1625 N. French Dr., Hobbs, NM 87240

District II

811 South First, Artesia, NM 87210

District III

1000 Rio Brazos Rd., Aztec, NM 87410

District IV

2040 South Pacheco, Santa Fe, NM 87505

State of New Mexico  
Energy, Minerals and Natural Resources

OIL CONSERVATION DIVISION

2040 South Pacheco

Santa Fe, NM 87505

Form C-103

Revised March 25, 1999

WELL API NO.

30-039-27001

5. Indicate Type of Lease

STATE ☐ FEE ☐

6. State Oil & Gas Lease No.

7. Lease Name or Unti Agreement Name  
SAN JUAN 28-7 UNIT

8. Well No. 128G

9. Pool name or Wildcat  
BLANCO MESAVERDE / BASIN DAKOTA

SUNDRY NOTICES AND REPORTS ON WELLS

(DO NOT USE THIS FORM FOR PROPOSALS TO DRILL OR TO DEEPEN OR PLUG BACK TO A DIFFERENT RESERVOIR. USE "APPLICATION FOR PERMIT" (FORM C-401) FOR SUCH PROPOSALS.)

1. Type of Well:

Oil Well ☐ Gas Well ☒ Other

2. Name of Operator CONOCO, INC.

3. Address of Operator P.O. BOX 2197 DU 3084  
HOUSTON TX 77252

4. Well Location

Bottomhole location: UL O, 660 FSL & 22300 FEL  
Unit Letter K 1890 feet from the SOUTH line and 2280 feet from the WEST line

Section 12

Township 27N

Range 7W

NMPM

County RIO ARRIBA

10. Elevation (Show whether DR, RKB, RT, GR, etc.)  
6637

11. Check Appropriate Box to Indicate Nature of Notice, Report or Other Data

NOTICE OF INTENTION TO:

PERFORM REMEDIAL WORK ☐ PLUG AND ABANDON ☐

TEMPORARILY ABANDON ☐ CHANGE PLANS ☐

PULL OR ALTER CASING ☐ MULTIPLE COMPLETION ☐

OTHER: DHC ☒

SUBSEQUENT REPORT OF:

REMEDIAL WORK ☐ ALTERING CASING ☐

COMMENCE DRILLING OPNS. ☐ PLUG AND ABANDONMENT ☐

CASING TEST AND CEMENT JOBS ☐

OTHER: ☐

12. Describe proposed or completed operations. (Clearly state all pertinent details, and give pertinent dates, including estimated date of starting and proposed work). SEE RULE 1103. For Multiple Completions: Attach diagram of proposed completion or recompletion.

In reference to Order #R-11363 Conoco proposes to downhole commingle in the Blanco Mesaverde and Basin Dakota

Proposed perforations are:  
Blanco Mesaverde 4875 - 5850  
Basin Dakota 7475 - 7735

Allocation will be by test.

Commingling in this well will not reduce the value of the remaining production.

BLM has been notified of our intent.

In reference to Order #R-10476-B interest owners were not notified.

DHC 840712

I hereby certify that the information above is true and complete to the best of my knowledge and belief.

SIGNATURE Deborah Marberry TITLE REGULATORY ANALYST DATE 07/12/2002

Type or print name DEBORAH MARBERRY

Telephone No. (281)293-1005

(This space for Signature)

Original Signed by STEVEN N. HAYDEN

DEPUTY CHIEF OF BUREAU

APPROVED BY \_\_\_\_\_ TITLE \_\_\_\_\_

DATE \_\_\_\_\_

Conditions of approval, if any:

District I  
1625 N. French Dr., Hobbs, NM 88240

District II  
811 South First, Artesia, NM 88210

District III  
1000 Rio Brizos Rd., Aztec, NM 87410

District IV  
2040 South Pacheco, Santa Fe, NM 87505

State of New Mexico  
Energy, Minerals & Natural Resources Department

Form C-102  
Revised August 15, 2000

OIL CONSERVATION DIVISION  
2040 South Pacheco  
Santa Fe, NM 87505

Submit to Appropriate District Office  
State Lease - 4 Copies  
Fee Lease - 3 Copies

☐ AMENDED REPORT

WELL LOCATION AND ACREAGE DEDICATION PLAT

<sup>1</sup> API Number 30-039-27001	<sup>2</sup> Pool Code 71599	<sup>3</sup> Pool Name BASIN DAKOTA
<sup>4</sup> Property Code 016608	<sup>5</sup> Property Name SAN JUAN 28-7 UNIT	<sup>6</sup> Well Number 128
<sup>7</sup> OGRID No. 005073	<sup>8</sup> Operator Name CONOCO, INC.	<sup>9</sup> Elevation 6637

<sup>10</sup> Surface Location

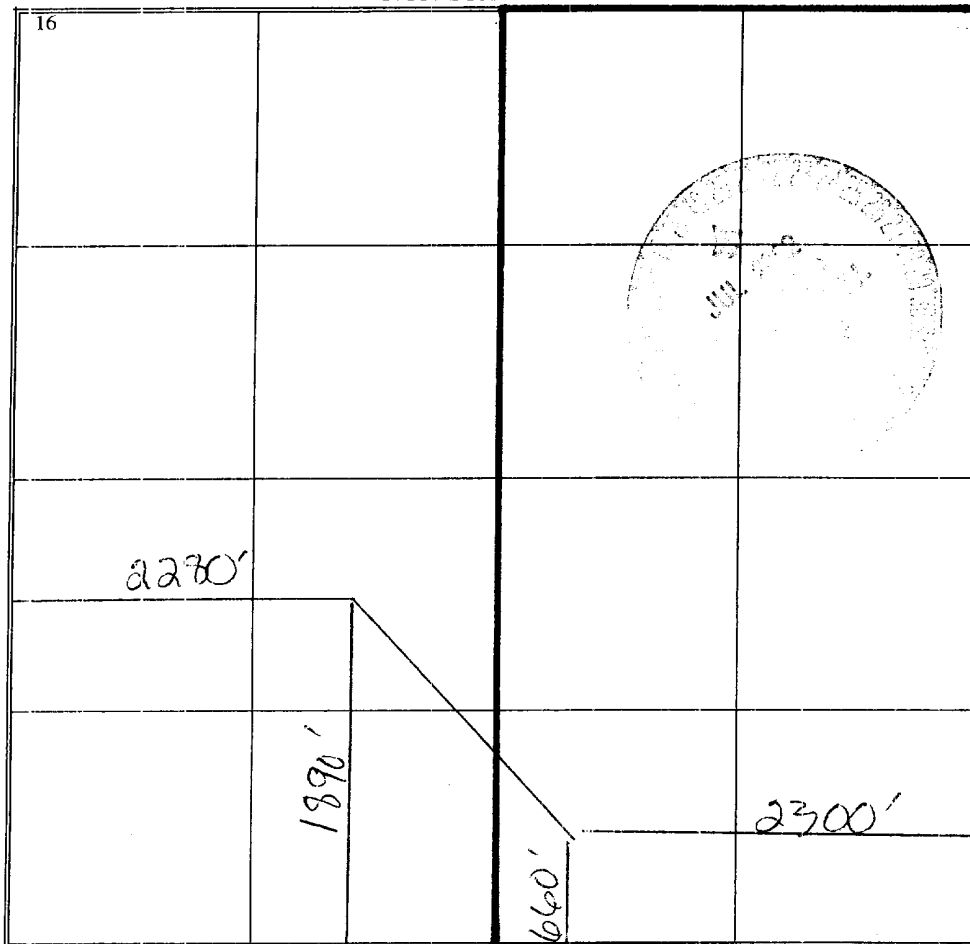

UL or lot no. K	Section 12	Township 27N	Range 7W	Lot Idn	Feet from the 1890	North/South line SOUTH	Feet from the 2280	East/West line WEST	County RIO ARriba
--------------------	---------------	-----------------	-------------	---------	-----------------------	---------------------------	-----------------------	------------------------	----------------------

<sup>11</sup> Bottom Hole Location If Different From Surface

UL or lot no. O	Section 12	Township 27N	Range 7W	Lot Idn	Feet from the 660	North/South line south	Feet from the 2300	East/West line east	County RIO ARriba
--------------------	---------------	-----------------	-------------	---------	----------------------	---------------------------	-----------------------	------------------------	----------------------

<sup>12</sup> Dedicated Acres 320 E/2	<sup>13</sup> Joint or Infill I	<sup>14</sup> Consolidation Code U	<sup>15</sup> Order No.
--	------------------------------------	---------------------------------------	-------------------------

NO ALLOWABLE WILL BE ASSIGNED TO THIS COMPLETION UNTIL ALL INTERESTS HAVE BEEN CONSOLIDATED OR .  
NON-STANDARD UNIT HAS BEEN APPROVED BY THE DIVISION

<sup>16</sup>					<sup>17</sup> OPERATOR CERTIFICATION <i>I hereby certify that the information contained herein is true and complete to the best of my knowledge and belief.</i>  Signature DEBORAH MARBERRY Printed Name REGULATORY ANALYST Title 07/12/2002 Date
	<sup>18</sup> SURVEYOR CERTIFICATION <i>I hereby certify that the well location shown on this plat was plotted from field notes of actual surveys made by me or under my supervision, and that the same is true and correct to the best of my belief.</i>  Date of Survey Signature and Seal of Professional Surveyor:  Certificate Number				

District I  
1625 N. French Dr., Hobbs, NM 88240  
District II  
811 South First, Artesia, NM 88210  
District III  
1000 Rio Brazos R., Aztec, NM 87410  
District IV  
2040 South Pacheco, Santa Fe, NM 87505

State of New Mexico  
Energy, Minerals & Natural Resources Department

Form C-102  
Revised August 15, 2000

OIL CONSERVATION DIVISION  
2040 South Pacheco  
Santa Fe, NM 87505

Submit to Appropriate District Office  
State Lease - 4 Copies  
Fee Lease - 3 Copies

☐ AMENDED REPORT

WELL LOCATION AND ACREAGE DEDICATION PLAT

<sup>1</sup> API Number 30-039-27001		<sup>2</sup> Pool Code 72319		<sup>3</sup> Pool Name BLANCO MESAVERDE	
<sup>4</sup> Property Code 016608		<sup>5</sup> Property Name SAN JUAN 28-7 UNIT			<sup>6</sup> Well Number 128
<sup>7</sup> OGRID No. 005073		<sup>8</sup> Operator Name CONOCO, INC.			<sup>9</sup> Elevation 6637

<sup>10</sup> Surface Location

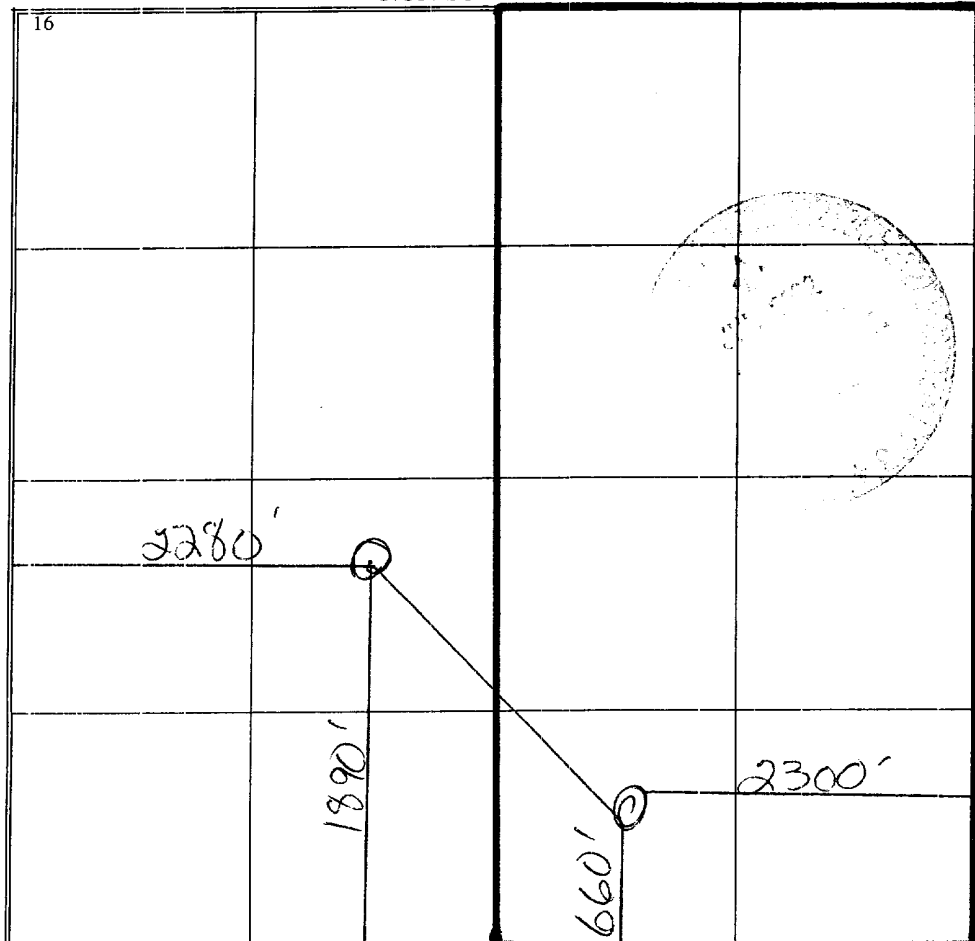

UL or lot no.	Section	Township	Range	Lot 1 dn	Feet from the	North/South line	Feet from the	East/West line	County
K	12	27N	7W		1890	SOUTH	2280	WEST	RIO ARRIBA

<sup>11</sup> Bottom Hole Location If Different From Surface

UL or lot no.	Section	Township	Range	Lot 1 dn	Feet from the	North/South line	Feet from the	East/West line	County
0	12	27N	7W		660	south	2300	east	RIO ARRIBA

<sup>12</sup> Dedicated Acres 320 E/2	<sup>13</sup> Joint or Infill I	<sup>14</sup> Consolidation Code U	<sup>15</sup> Order No.
--	------------------------------------	---------------------------------------	-------------------------

NO ALLOWABLE WILL BE ASSIGNED TO THIS COMPLETION UNTIL ALL INTERESTS HAVE BEEN CONSOLIDATED OR ,  
NON-STANDARD UNIT HAS BEEN APPROVED BY THE DIVISION

<sup>16</sup> 	<sup>17</sup> OPERATOR CERTIFICATION I hereby certify that the information contained herein is true and complete to the best of my knowledge and belief.  Signature DEBORAH MARBERRY Printed Name REGULATORY ANALYST Title 07/12/2002 Date
	<sup>18</sup> SURVEYOR CERTIFICATION I hereby certify that the well location shown on this plat was plotted from field notes of actual surveys made by me or under my supervision, and that the same is true and correct to the best of my belief.  Date of Survey Signature and Seal of Professional Surveyor:  Certificate Number