

THE BRITISH-AMERICAN OIL PRODUCING COMPANY

DENVER CLUB BUILDING

DENVER 1, COLORADO

PRODUCTION & ENGINEERING DEPT.

ADDRESS ALL CORRESPONDENCE TO
POST OFFICE BOX 180

May 28, 1957


Mr. Emery C. Arnold
Supervisor, District III
New Mexico Oil Conservation Commission
120 E. Chaco
Aztec, New Mexico

Dear Sir:

We are in receipt of your Form Letter which requests copies of Form 9-331A, "Notice of Intention to Drill" and Form C-128, "Well Plat", for the British-American Douthit "B" No. 10 Well, Section 28-26N-13W. We are submitting herewith photostatic copies of Form 9-331A, Form C-128 and Letter of Approval from the U.S.G.S. in Farmington. Your copies of these Forms apparently went astray.

Very truly yours,

THE BRITISH-AMERICAN OIL PRODUCING COMPANY

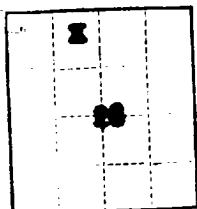

Thomas M. Hogan
District Superintendent

PWC:am

cc: U. S. Department of the Interior
Geological Survey
P.O. Box 965
Farmington, New Mexico

El Paso Natural Gas Products Company
Box 1161
El Paso, Texas





(SUBMIT IN TRIPLICATE)

UNITED STATES
DEPARTMENT OF THE INTERIOR
GEOLOGICAL SURVEY

Land Office **Santa Fe**
Lease No. **078091**
Unit **Douthit**

SUNDRY NOTICES AND REPORTS ON WELLS

<input type="checkbox"/> NOTICE OF INTENTION TO DRILL	<input checked="" type="checkbox"/> SUBSEQUENT REPORT OF WATER SHUT-OFF
<input type="checkbox"/> NOTICE OF INTENTION TO CHANGE PLANS	<input type="checkbox"/> SUBSEQUENT REPORT OF SHOOTING OR ACIDIZING
<input type="checkbox"/> NOTICE OF INTENTION TO TEST WATER SHUT-OFF	<input type="checkbox"/> SUBSEQUENT REPORT OF ALTERING CASING
<input type="checkbox"/> NOTICE OF INTENTION TO RE-DRILL OR REPAIR WELL	<input type="checkbox"/> SUBSEQUENT REPORT OF RE-DRILLING OR REPAIR
<input type="checkbox"/> NOTICE OF INTENTION TO SHOOT OR ACIDIZE	<input type="checkbox"/> SUBSEQUENT REPORT OF ABANDONMENT
<input type="checkbox"/> NOTICE OF INTENTION TO PULL OR ALTER CASING	<input type="checkbox"/> SUPPLEMENTARY WELL HISTORY
<input type="checkbox"/> NOTICE OF INTENTION TO ABANDON WELL	

(INDICATE ABOVE BY CHECK MARK NATURE OF REPORT, NOTICE, OR OTHER DATA)

February 26

1957

Well No. **Douthit 7** is located **560** ft. from **N** line and **1980** ft. from **W** line of sec. **28**

C NE NW, Sec. 28
(1/4 Sec. and 1/4 Sec. No.)

26N
(Twp.)

13W
(Range)

New Mexico P.M.
(Meridian)

Bisti-Gallup
(Field)

San Juan County
(County or Subcounty)

New Mexico
(State or Territory)

The elevation of the derrick floor above sea level is _____ ft.

DETAILS OF WORK

(State names of and expected depths to objective sands; show sizes, weights, and lengths of proposed casings, indicate mudlogging jobs, cementing points, and all other important proposed work)

To drill & test subject well to the Gallup. Surface Casing: 9-5/8" OD ASW casing to be set at 280' KB & cemented with 175 sack & circulated to surface. WOC 2 1/2 hours. Production Casing: 5-1/2" OD 11.3 lb./ft. casing to be set thru the lowest producing zone. Use centralizers & rotating type scrubbers thru the Gallup & cement with 100 sack Pennix "F" with 25 gal. Coring: None. Logging: DST if content of sands based on electric log is questionable. Logging: Combination KB-Induction Log from TD to surface casing. Retain thru Pictured Cliffs, Ft. Lookout, & Gallup. Microlog same as Detail KB. Cement Ray in conjunction with perforating. Drilling Time: Use Geolograph from 210' to TD. Drift Survey: At 50' intervals to 300'; thereafter at 250' intervals. Bottom Sampling: 8 in. of drill pipe at 150' above the Mancos, prior to DST, & at TD. Completion: Collect 10' samples from 1300' to TD. Completion Program: Whenever practicable, completion will be with rotary.

It is understood and that this plan of work must receive approval of the Geological Survey before operations may be commenced.

Company **THE BRITISH-AMERICAN DRILLING COMPANY**

Address **P. O. Box 160**

NEW MEXICO
OIL CONSERVATION COMMISSION

Form C-128

Well Location and/or Gas Proration Plat

Date

Operator **British American Oil Producing Company** Lease *ROUTHIT B*

Well No. *10* Section *28* Township *26 North* Range *13 West* NMPM


Located *660* Feet From *North* Line, *1980* Feet From *West* Line,

San Juan

County, New Mexico. G. L. Elevation *6256*

Name of Producing Formation *Gallup* Pool *Bist. Gallup* Dedicated Acreage *28*

(Note: All distances must be from outer boundaries of Section)



NOTE
This section of
data is to be
used for gas
wells only.

SCALE: 1" = 1000'

1. Is this Well a Dual Comp. ? Yes No
2. If the answer to Question 1 is yes, are there any other
in fully completed wells within the dedicated acreage?
Yes No

Name
Position
Representing

This is to certify that the above plat was prepared
from field notes of actual surveys made by me or
under my supervision and that the same are true and
correct to the best of my knowledge and belief

Date Surveyed *February 26, 1957*

Robert L. ...



UNITED STATES
DEPARTMENT OF THE INTERIOR
GEOLOGICAL SURVEY

P. O. Box 965
Farmington, New Mexico

IN REPLY REFER TO:

March 1, 1957

The British-American Oil Producing Co.
P. O. Box 180
Denver 1, Colorado

Re: Santa Fe 078091

Gentlemen:

Receipt is acknowledged of your "Notice of Intention to Drill" dated February 26, 1957 covering your well No. 10 Douthit "B" in NE 1/4 NW 1/4 sec. 28, T. 25 N., R. 13 W., N. M. P. M., San Juan County, New Mexico, Bisti-Gallup pool.

Your proposed work is hereby approved subject to compliance with the provisions of the "Oil and Gas Operating Regulations" revised May 25, 1942, a copy of which will be sent to you on request, and subject to the following conditions:

1. Drilling operations so authorized are subject to the attached sheet for general conditions of approval.
2. Furnish two copies of all logs.

Very truly yours,

Jerry W. Long
Jerry W. Long
Acting District Engineer

JWL:st