



UNITED STATES
DEPARTMENT OF THE INTERIOR
GEOLOGICAL SURVEY
P. O. Box 965
Farmington, New Mexico

COPY TO O.G.C.

June 27, 1955

Southern Union Gas Company
Burt Building
Dallas, Texas

Re: New Mexico 02901

Gentlemen:

Receipt is acknowledged of your "Notice of Intention to Drill" dated June 22, 1955 covering your well No. 1 Foster in SW 1/4 sec. 24, T. 26 N., R. 8 W., N. M. P. M., San Juan County, New Mexico, Ballard Pictured Cliffs pool.

Your proposed work is hereby approved subject to compliance with the provisions of the "Oil and Gas Operating Regulations" revised May 25, 1942, a copy of which will be sent to you on request, and subject to the following conditions:


1. Drilling operations so authorized are subject to the attached sheet for general conditions of approval.
2. Furnish copies of all logs.

Very truly yours,


(Orig. Sgd.) P. T. McGRATH

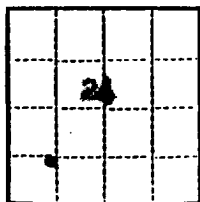
P. T. McGrath
District Engineer

PTMcGrath:ac



UNITED STATES
DEPARTMENT OF THE INTERIOR
GEOLOGICAL SURVEY





(SUBMIT IN TRIPLICATE)

UNITED STATES
DEPARTMENT OF THE INTERIOR
GEOLOGICAL SURVEY

Land Office San Antonio
Lease No. 02901
Unit Section 24
T26N, R10E, S12E
San Juan County, New Mexico

SUNDRY NOTICES AND REPORTS ON WELLS

| | | | |
|---|-------------------------------------|---|--|
| NOTICE OF INTENTION TO DRILL..... | <input checked="" type="checkbox"/> | SUBSEQUENT REPORT OF WATER SHUT-OFF..... | |
| NOTICE OF INTENTION TO CHANGE PLANS..... | | SUBSEQUENT REPORT OF SHOOTING OR ACIDIZING..... | |
| NOTICE OF INTENTION TO TEST WATER SHUT-OFF..... | | SUBSEQUENT REPORT OF ALTERING CASING..... | |
| NOTICE OF INTENTION TO RE-DRILL OR REPAIR WELL..... | | SUBSEQUENT REPORT OF RE-DRILLING OR REPAIR..... | |
| NOTICE OF INTENTION TO SHOOT OR ACIDIZE..... | | SUBSEQUENT REPORT OF ABANDONMENT..... | |
| NOTICE OF INTENTION TO PULL OR ALTER CASING..... | | SUPPLEMENTARY WELL HISTORY..... | |
| NOTICE OF INTENTION TO ABANDON WELL..... | | | |

(INDICATE ABOVE BY CHECK MARK NATURE OF REPORT, NOTICE, OR OTHER DATA)

June 22, 1955

Well No. 1 Foster is located 990 ft. from N line and 640 ft. from W line of sec. 24.
Section 24 T26N R10E S12E
(Sec. and Sec. No.) (Twp.) (Range) (Meridian)
San Juan County New Mexico
(Field) (County or Subdivision) (State or Territory)

The elevation of the derrick floor above sea level is 7,000 ft.

DETAILS OF WORK

(State names of and expected depths to objective sands; show sizes, weights, and lengths of proposed casings; indicate mudding jobs, cementing points, and all other important proposed work)

Objective sand is the Watered Cliffs Formation estimated at approximately 2150'.

Proposed casing program: 100' 3 1/2" J-55 cemented to surface.
2150' 5" J-55 cemented with 100'.

Water line will be employed from surface to top of Watered Cliffs.
Cable Tools will be employed from top of Watered Cliffs to bottom
ID of 2225'.

The well will be acid treated in an effort to stimulate production.

I understand that this plan of work must receive approval in writing by the Geological Survey before operation may be commenced.

Company San Juan Gas Co.

Address San Juan

San Juan, N.M.

By Linwood S. Munnick
Title Jr. Petroleum Engineer



COMPANY Southern Union Gas Company

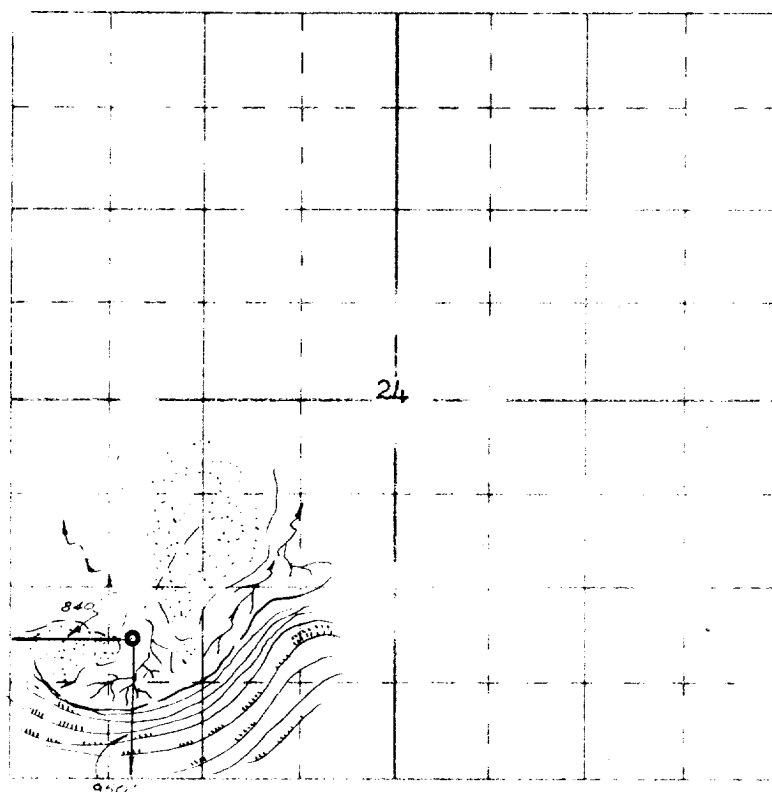
Well Name & No. FOSTER NO. 1 Lease No. SM 02901

Location 950' from the South line and 840' from the West line.

Being in SW $\frac{1}{4}$ SW $\frac{1}{4}$

Sec. 24, T26 N, R 8 W., N.M.P.M., San Juan County, New Mexico.

Ground Elevation



RECEIVED
JUN 27 1955
U. S. GEOLOGICAL SURVEY
FARMINGTON, NEW MEXICO

Scale - 4 inches equals 1 mile

Surveyed May 26, 1955

This is to certify that the above plat was prepared from field notes of actual surveys made by me or under my supervision and that the same are true and correct to the best of my knowledge and belief.

Ernest V. Echoshawk

Ernest V. Echoshawk
Registered Land Surveyor
N. M. Reg. #1545



NEW MEXICO
OIL CONSERVATION COMMISSION

Gas Well Plat

Date June 22, 1955

SOUTHERN UNION GAS COMPANY

Operator

FOSTER

Lease

No. 1

Well No.

Name of Producing Formation Pictured Cliffs Pool BALLARD PICTURED CLIFFS

No. Acres Dedicated to the Well 160

SECTION 24 TOWNSHIP 26N RANGE 8E

| | | | |
|--|--|--|--|
| | | | |
| | | | |
| | | | |
| | | | |

24

RECEIVED
JUN 27 1955
OIL CON. COM.
DIST. 3

I hereby certify that the information given above is true and complete to the best of my knowledge.

Name Linwood S. Muesmink
Position Jr. Petroleum Engineer
Representing Southern Union Gas Co.
Address Bart Building, Dallas, Texas

(over)

OIL CONSERVATION COMMISSION

AZTEC DISTRICT OFFICE

No. Copies Received 11

DISTRIBUTION

| NO. COPIES | | |
|-----------------------|---|---|
| Director | | |
| Asst. Dir. | 1 | |
| Administration Office | | |
| Field Office | | |
| U. S. S. | 1 | |
| Reporter | | |
| File | 1 | ✓ |
| | | |