

(SUBMIT IN TRIPLICATE)

UNITED STATES  
DEPARTMENT OF THE INTERIOR  
GEOLOGICAL SURVEY

Land Office Window Rock  
Lease No. 14-30-203-173  
Unit Navajo Indian Lands  
Bud-dos-pah

SUNDRY NOTICES AND REPORTS ON WELLS

NOTICE OF INTENTION TO DRILL.....	<input checked="" type="checkbox"/>	SUBSEQUENT REPORT OF WATER SHUT-OFF.....
NOTICE OF INTENTION TO CHANGE PLANS.....		SUBSEQUENT REPORT OF SHOOTING OR ACIDIZING.....
NOTICE OF INTENTION TO TEST WATER SHUT-OFF.....		SUBSEQUENT REPORT OF ALTERING CASING.....
NOTICE OF INTENTION TO RE-DRILL OR REPAIR WELL.....		SUBSEQUENT REPORT OF REDRILLING OR REPAIR.....
NOTICE OF INTENTION TO SHOOT OR ACIDIZE.....		SUBSEQUENT REPORT OF ABANDONMENT.....
NOTICE OF INTENTION TO PULL OR ALTER CASING.....		SUPPLEMENTARY WELL HISTORY.....
NOTICE OF INTENTION TO ABANDON WELL.....		

(INDICATE ABOVE BY CHECK MARK NATURE OF REPORT, NOTICE, OR OTHER DATA)

February 7, 1955

Well No. 1 is located 1140 ft. from N line and 1140 ft. from E line of sec. 19  
SW/4 SW/4 Sec. 19 26N 8W N.M.P.M.  
(1/4 Sec. and Sec. No.) (Twp.) (Range) (Meridian)  
Wildcat San Juan New Mexico  
(Field) (County or Subdivision) (State or Territory)

The elevation of the derrick floor above sea level is ..... ft. (Not available. Will furnish later)

DETAILS OF WORK

(State names of and expected depths to objective sands; show sizes, weights, and lengths of proposed casings; indicate mudding jobs, cementing points, and all other important proposed work)


Pictured Cliffs Sand test. Estimated total depth 2100'.

Surface Casing: 80' of 8-5/8" OD 24# J-55 cemented with 75 sacks.  
 Production : Approx. 2000' of 5-1/2" OD 14# J-55 cemented with 100 sacks.

If commercial production is indicated, the producing section will be shot with nitroglycerin and/or sand-oil treated.

I understand that this plan of work must receive approval in writing by the Geological Survey before operations may be commenced.

Company BENSON-MONTIN  
 Address 315 1/2 West Main Street  
Farmington, New Mexico



By W. C. J. Green  
 Title Field Superintendent

COMPANY BENSON-MONTIN

LEASE 500-DOS-PAH

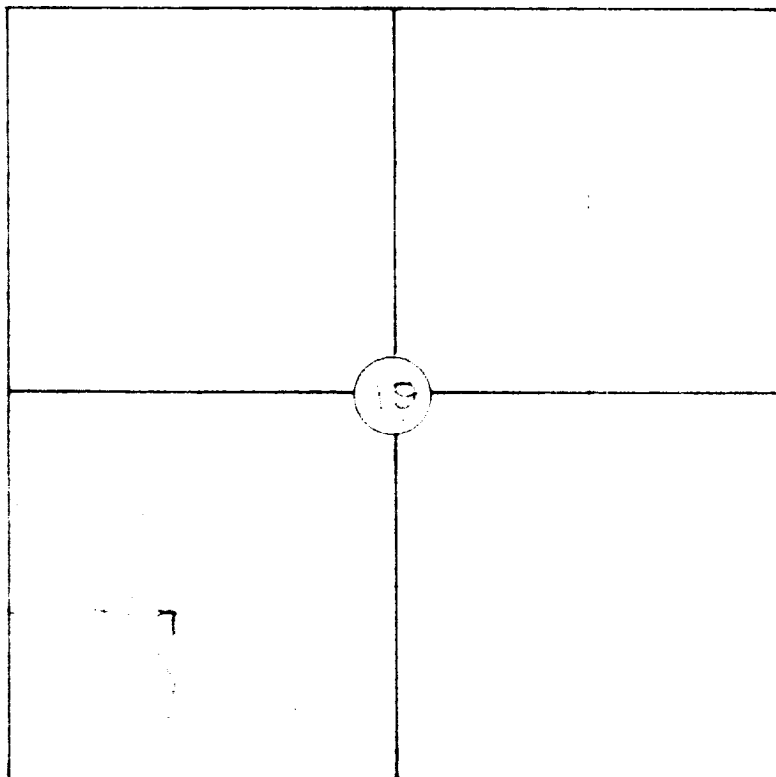
WELL NO. "1"

SECTION 19 T26 N, R 8 W, N.M.P.M.

LOCATION 1140 feet from south line

1140 feet from west line

SAN JUAN COUNTY NEW MEXICO




U. S. GEOLOGICAL SURVEY  
FARMINGTON, NEW MEXICO



THIS IS TO CERTIFY THAT THE ABOVE PLAT WAS  
PREPARED FROM FIELD NOTES OF ACTUAL SURVEYS  
MADE BY ME AND ARE TRUE AND CORRECT TO THE  
BEST OF MY KNOWLEDGE AND BELIEF

*Robert L. Maddy*

ROBERT L. MADDY JR.  
REGISTERED PROFESSIONAL  
ENGINEER AND LAND SURVEYOR  
NEW MEXICO REG. NO. 1426



Surveyed 1-13-55