

COPY TO O.C.C.

Budget Bureau 42-R368.2
Approval expires 12-31-62.

(SUBMIT IN TRIPLICATE)

UNITED STATES
DEPARTMENT OF THE INTERIOR
GEOLOGICAL SURVEY

Land Office Santa Fe
Lease No. NH 04226
Unit McManns

SUNDRY NOTICES AND REPORTS ON WELLS

RECEIVED

AUG 31 1954

NOTICE OF INTENTION TO DRILL.....	<input checked="" type="checkbox"/>	SUBSEQUENT REPORT OF WATER SHUT-OFF.....	
NOTICE OF INTENTION TO CHANGE PLANS.....		SUBSEQUENT REPORT OF SHOOTING OR ACIDIZING.....	
NOTICE OF INTENTION TO TEST WATER SHUT-OFF.....		SUBSEQUENT REPORT OF ALTERING CASING.....	
NOTICE OF INTENTION TO RE-DRILL OR REPAIR WELL.....		SUBSEQUENT REPORT OF REDRILLING OR REPAIR.....	
NOTICE OF INTENTION TO SHOOT OR ACIDIZE.....		SUBSEQUENT REPORT OF ABANDONMENT.....	
NOTICE OF INTENTION TO PULL OR ALTER CASING.....		SUPPLEMENTARY WELL HISTORY.....	
NOTICE OF INTENTION TO ABANDON WELL.....			

(INDICATE ABOVE BY CHECK MARK NATURE OF REPORT, NOTICE, OR OTHER DATA)

August 30, 1954

Well No. 4 is located 1290 ft. from N line and 1340 ft. from E line of sec. 19

SW/4 SE/4 Sec. 19 26N 8W N.M.P.M.
(1/4 Sec. and Sec. No.) (Twp.) (Range) (Meridian)

Wildcat San Juan New Mexico
(Field) (County or Subdivision) (State or Territory)

The elevation of the derrick floor above sea level is _____ ft. (Not available. Will furnish later)

DETAILS OF WORK

(State names of and expected depths to objective sands; show sizes, weights, and lengths of proposed casings; indicate mudlogging jobs, cementing points, and all other important proposed work)

Pictured Cliffs Sand test. Estimated depth 2100'.

Surface Casing: 90' of 8-5/8" OD 23#, cemented with 50 sacks, circulated.
Production : Approximately 2000' of 5-1/2" OD 15.5#, cemented with 100 sacks.

It is proposed to core the top part of the Pictured Cliffs. If commercial production is indicated, the well will be shot with nitroglycerin.

I understand that this plan of work must receive approval in writing by the Geological Survey before operations may be commenced.


Company BENSON-MONTIN

Address 315 1/2 West Main

Farmington, New Mexico

By Albert J. Green

Title Field Superintendent



100-100000

UNITED STATES
DEPARTMENT OF THE INTERIOR
GEOLOGICAL SURVEY

Geological Survey
Washington, D.C.
20508

UNITED STATES
DEPARTMENT OF THE INTERIOR
GEOLOGICAL SURVEY

SUNDRY NOTICES AND REPORTS ON WELLS

NOTICE OF INTENTION TO DRILL	1
NOTICE OF INTENTION TO CHANGE PLANS	2
NOTICE OF INTENTION TO TEST WATER SHUT-OFF	3
NOTICE OF INTENTION TO REPAIR OR REPAIR WATER	4
NOTICE OF INTENTION TO SHUT OR ACIDIZE	5
NOTICE OF INTENTION TO PUMP OR ALTER CASING	6
NOTICE OF INTENTION TO ABANDON WELL	7
SUPPLEMENTARY WELL HISTORY	8
SUPPLEMENTARY REPORT OF ABANDONMENT	9
SUPPLEMENTARY REPORT OF REPAIRING OR REPAIRING	10
SUPPLEMENTARY REPORT OF ALTERING OR ALTERING	11
SUPPLEMENTARY REPORT OF SHOOTING OR SHOOTING	12
SUPPLEMENTARY REPORT OF WATER SHUT-OFF	13


(INDICATE ABOVE BY CHECK MARK WHETHER REPORT, NOTICE OR OTHER DATA)

Well No. _____ is located _____ from _____
_____ (of Section and Range)
_____ (Township)
_____ (County)
_____ (State)

The elevation of the derrick floor above sea level is _____
DETAILS OF WORK
(State names of and estimated depths to operations, and in cases of proposed casing, indicate casing size and depth, and if other than casing, indicate work.)

It is proposed to _____
_____ (State names of and estimated depths to operations, and in cases of proposed casing, indicate casing size and depth, and if other than casing, indicate work.)

It is proposed to _____
_____ (State names of and estimated depths to operations, and in cases of proposed casing, indicate casing size and depth, and if other than casing, indicate work.)




Company _____
Address _____
City _____ State _____
The _____

RECEIVED

AUG 31 1954

U. S. GEOLOGICAL SURVEY
FARMINGTON, N. M.

COMPANY Benson Motor
LEASE McManus Well No 4
SECTION 19 T26 N R3W NMPM
LOCATION 1290 from south line
1540 from east line
SAN JUAN COUNTY NEW MEX



This is to certify that the above plot
was prepared from field notes or
actual surveys made by me and
are true & correct to the best
of my knowledge & belief

Robert L. Maddox

Robert L. Maddox, Jr.
Registered Professional
Engineer & Land Surveyor
N. Mex. Reg. No. 1426



Surveyed T-19-54

