

COPY TO C.C.C.

P. O. Box 965  
Farmington, New Mexico

April 2, 1956

Southern Union Gas Company  
1001 Burt Building  
Dallas, Texas

Re: New Mexico 02901

Gentlemen:

Receipt is acknowledged of your "Notice of Intention to Drill" dated March 30, 1956 covering your well No. 2 Foster in NW 1/4 sec. 24, T. 26 N., R. 8 W., N. M. P. M., San Juan County, New Mexico, Ballard Pictured Cliffs pool.

Your proposed work is hereby approved subject to compliance with the provisions of the "Oil and Gas Operating Regulations" revised May 25, 1942, a copy of which will be sent to you on request, and subject to the following conditions:


1. Drilling operations so authorized are subject to the attached sheet for general conditions of approval.
2. Furnish copies of all logs.

Very truly yours,

(One copy to Mr. Long)

Jerry W. Long  
Acting District Engineer

JWLong:ae



RECEIVED  
JAN 10 1944

OFFICE OF THE  
DIRECTOR OF THE  
BUREAU OF REVENUE

WASHINGTON, D. C.

RECEIVED  
JAN 10 1944  
BUREAU OF REVENUE

WASHINGTON, D. C.

RECEIVED


RECEIVED  
JAN 10 1944  
BUREAU OF REVENUE  
WASHINGTON, D. C.


WASHINGTON, D. C.

WASHINGTON, D. C.

WASHINGTON, D. C.

WASHINGTON, D. C.





(SUBMIT IN TRIPLICATE)

UNITED STATES  
DEPARTMENT OF THE INTERIOR  
GEOLOGICAL SURVEY

Land Office **Santa Fe**  
Lease No. **H. M. 02901**  
Unit **Sec. 24, T-26N, R-34E, N.M.P.M., San Juan Co., New Mexico**

SUNDRY NOTICES AND REPORTS ON WELLS

NOTICE OF INTENTION TO DRILL	<input checked="" type="checkbox"/>	SUBSEQUENT REPORT OF WATER SHUT-OFF	
NOTICE OF INTENTION TO CHANGE PLANS		SUBSEQUENT REPORT OF SHOOTING OR ACIDIZING	
NOTICE OF INTENTION TO TEST WATER SHUT-OFF		SUBSEQUENT REPORT OF ALTERING CASING	
NOTICE OF INTENTION TO RE-DRILL OR REPAIR WELL		SUBSEQUENT REPORT OF RE-DRILLING OR REPAIR	
NOTICE OF INTENTION TO SHOOT OR ACIDIZE		SUBSEQUENT REPORT OF ABANDONMENT	
NOTICE OF INTENTION TO PULL OR ALTER CASING		SUPPLEMENTARY WELL HISTORY	
NOTICE OF INTENTION TO ABANDON WELL			

(INDICATE ABOVE BY CHECK MARK NATURE OF REPORT, NOTICE, OR OTHER DATA)

March 30, 1956

Well No. **2 Foster** is located **1130** ft. from **N** line and **1130** ft. from **W** line of sec. **24**

**Section 24** **26-N** **3-W** **N.M.P.M.**  
(1/4 Sec. and Sec. No.) (Twp.) (Range) (Meridian)  
**Ballard Pictured Cliffs** **San Juan County** **New Mexico**  
(Field) (County or Subdivision) (State or Territory)

The elevation of the derrick floor above sea level is \_\_\_\_\_ ft. **To be determined.**

DETAILS OF WORK

(State names of and expected depths to objective sands; show sizes, weights, and lengths of proposed casings; indicate mudding jobs, cementing points, and all other important proposed work)

The objective sand is the Pictured Cliffs formation anticipated at approximately 2150'.

Proposed Casing Program: 100' 9-5/8 3-75 Cemented to surface  
2200' 7-1/2 3-75 Cemented with 150 sacks

Rotary Tools will be used from surface to T.B. Pipe will be set through the pay.  
Estimated T.B. 2225'.

The well will be sand fraced in an effort to stimulate production.


I understand that this plan of work must receive approval in writing by the Geological Survey before operations may be commenced.

Company **Southern Union Gas Company**

Address **1001 West Building**

**El Paso, Texas**

By **L. S. Munnish**  
**L. S. Munnish**  
Title **Jr. Petroleum Engineer**





NEW MEXICO  
OIL CONSERVATION COMMISSION

Form C-128

Well Location and/or Gas Proration Plat

Date March 6, 1956

Operator SOUTHERN UNION GAS COMPANY Lease FOSTER

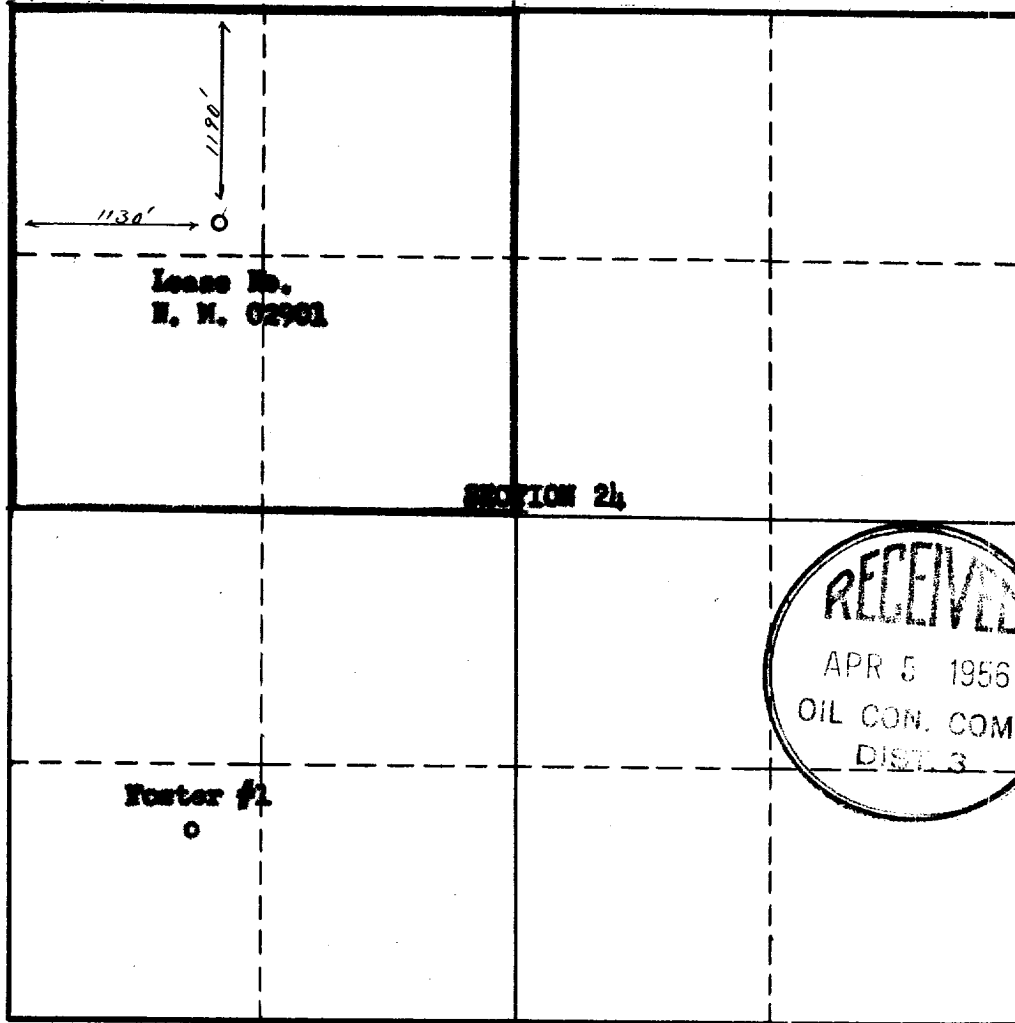
Well No. 2 Section 24 Township 26-N Range 8-W NMPM

Located 1190 Feet From NORTH Line, 1130 Feet From WEST Line,

San Juan County, New Mexico. G. L. Elevation To be furnished

Name of Producing Formation Pictured Cliffs Pool Ballard Dedicated Acreage 160 acres

(Note: All distances must be from outer boundaries of Section)



SCALE: 1"=1000'

1. Is this Well a Dual Comp. ? Yes    No X
2. If the answer to Question 1 is yes, are there any other dually completed wells within the dedicated acreage? Yes    No

This is to certify that the above plat was prepared from field notes of actual surveys made by me or under my supervision and that the same are true and correct to the best of my knowledge and belief.

Name L. S. Mammink  
Position Jr. Petroleum Engineer  
Representing Southern Union Gas Company  
Address 1001 Bart Bldg., Dallas, Texas

Date Surveyed October 20, 1955  
Stephen H. Ramsey  
Registered Professional Engineer and/or  
Land Surveyor