

**NEW MEXICO OIL CONSERVATION COMMISSION
WELL LOCATION AND ACREAGE DEDICATION PLAT**

Form C-102
Supersedes C-128
Effective 1-1-65

All distances must be from the outer boundaries of the Section.

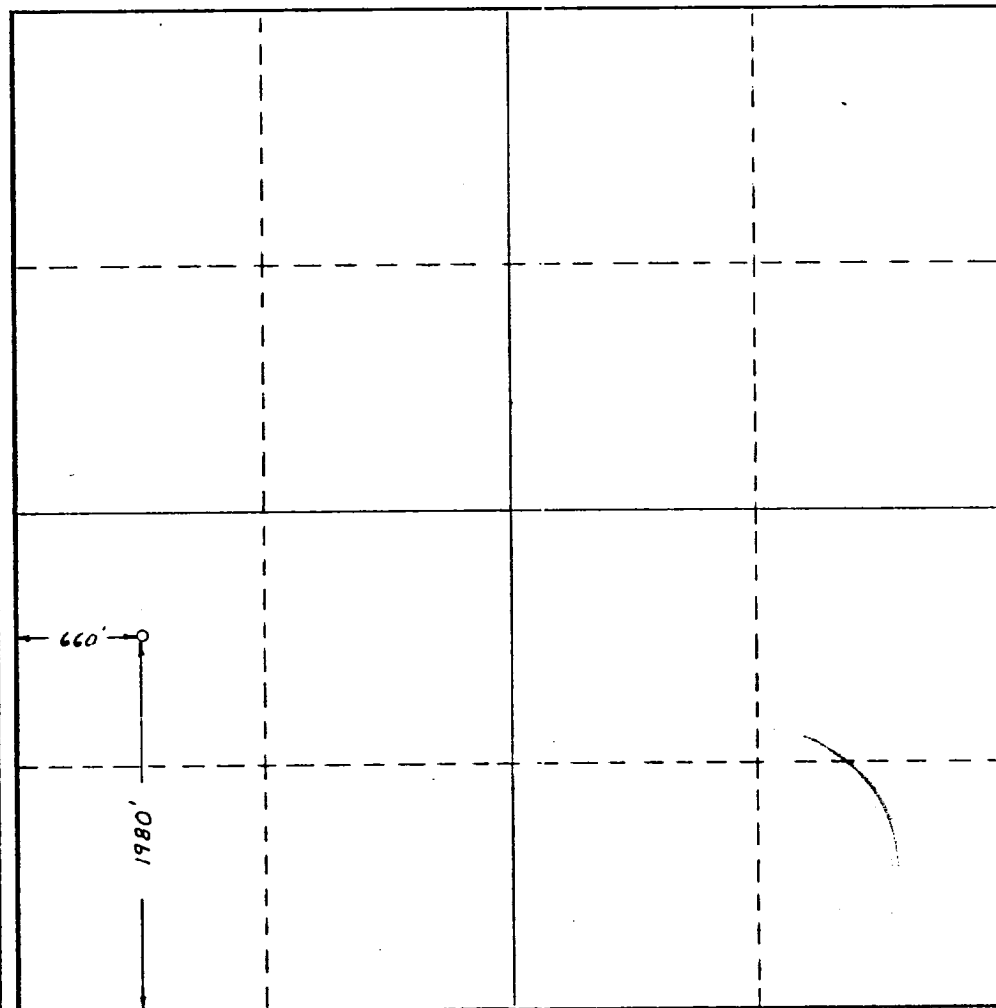
Operator Merrion & Bayless			Lease Hickman A		Well No. 2
Unit Letter L	Section 3	Township 25N	Range 12W	County San Juan	
Actual Footage Location of Well: 2500 feet from the North line and 1800 feet from the West line					
Ground Level Elev. 6039	Producing Formation Gallup		Pool Gallegos Gallup		Dedicated Acreage: 320 Acres

1. Outline the acreage dedicated to the subject well by colored pencil or hatchure marks on the plat below.
2. If more than one lease is dedicated to the well, outline each and identify the ownership thereof (both as to working interest and royalty).
3. If more than one lease of different ownership is dedicated to the well, have the interests of all owners been consolidated by communitization, unitization, force-pooling, etc?

☐ Yes ☐ No If answer is "yes," type of consolidation _____

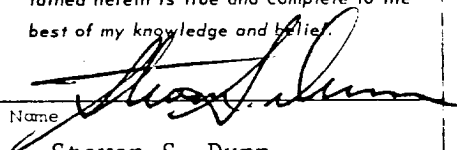
If answer is "no," list the owners and tract descriptions which have actually been consolidated. (Use reverse side of this form if necessary.) _____

No allowable will be assigned to the well until all interests have been consolidated (by communitization, unitization, forced-pooling, or otherwise) or until a non-standard unit, eliminating such interests, has been approved by the Commission.

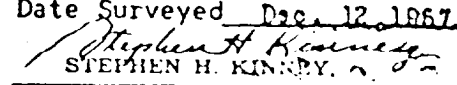


CERTIFICATION

I hereby certify that the information contained herein is true and complete to the best of my knowledge and belief.


 Name **Steven S. Dunn**
 Position **Engineer**
 Company **Merrion & Bayless**
 Date **August 31, 1977**

I hereby certify that the well location shown on this plat was plotted from field notes of actual surveys made by me or under my supervision, and that the same is true and correct to the best of my knowledge and belief.

Date Surveyed **Dec 12 1967**

STEPHEN H. KINNEY
 Registered Professional
 Engineer and/or Land Surveyor
 Certificate No. **803**

0 330 660 990 1320 1650 1980 2310 2640 2000 1500 1000 500 0