



STATE OF NEW MEXICO
ENERGY AND MINERALS DEPARTMENT
OIL CONSERVATION DIVISION

BRUCE KING
GOVERNOR

LARRY KEHOE
SECRETARY

POST OFFICE BOX 2088
STATE LAND OFFICE BUILDING
SANTA FE, NEW MEXICO 87501
(505) 827-2434

February 20, 1979

Consolidated Oil & Gas, Inc.
Lincoln Tower Building
1860 Lincoln Street
Denver, Colorado 80295

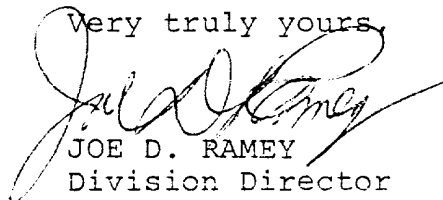
Re: Administrative Order No. MC-2509

Gentlemen:

Enclosed herewith please find Administrative
Order No. MC-2509 for the following described well:


Con-Hale Well No. 2 located
in Unit C of Section 15,
Township 26 North, Range 8
West, NMPM, San Juan County,
New Mexico.

Very truly yours,


JOE D. RAMEY
Division Director

JDR/CU/og

cc: Oil Conservation Division
1000 Rio Brazos Road
Aztec, New Mexico



ADMINISTRATIVE ORDER
OF THE OIL CONSERVATION DIVISION

Under the provisions of Rule 112-A, Consolidated Oil and Gas, Inc. made application to the New Mexico Oil Conservation Division on January 29, 1979, for permission to dually complete its Con-Hale Well No. 2 located in Unit C of Section 15, Township 26 North, Range 8 West, NMPM, San Juan County, New Mexico, in such a manner as to permit production of gas from the Pictured Cliffs formation adjacent to the Ballard-Pictured Cliffs Pool and from the Basin-Dakota Pool.

Now on this 20th day of February, 1979, the Division Director finds:

- (1) That application has been filed under the provisions of Rule 112-A of the Division's Rules and Regulations;
- (2) That satisfactory information has been provided that all operators of offset acreage have been duly notified; and
- (3) That no objections have been received within the waiting period as prescribed by said rule.
- (4) That the proposed dual completion will not cause waste nor impair correlative rights.
- (5) That the mechanics of the proposed dual completion are feasible and consonant with good conservation practices.

IT IT THEREFORE ORDERED:


That the applicant herein, Consolidated Oil and Gas, Inc., be and the same is hereby authorized to dually complete its Con-Hale Well No. 2 located in Unit C of Section 15, Township 26 North, Range 8 West, NMPM, San Juan County, New Mexico, in such a manner as to permit production of gas from the Pictured Cliffs Pool and from the Basin-Dakota Pool through parallel strings of tubing.

PROVIDED HOWEVER, That applicant shall complete, operate, and produce said well in accordance with the provisions of Rule 112-A.

PROVIDED FURTHER, That applicant shall take packer-leakage tests upon completion and annually thereafter.

IT IS FURTHER ORDERED: That Order No. MC-1082, previously issued, is hereby placed in abeyance and jurisdiction of this cause is hereby retained for the entry of such further orders as the Division may deem necessary.

DONE at Santa Fe, New Mexico, on the day and year hereinabove designated.



SEAL

STATE OF NEW MEXICO
OIL CONSERVATION DIVISION

A handwritten signature in cursive script, appearing to read "Joe D. Ramey".

JOE D. RAMEY
Division Director