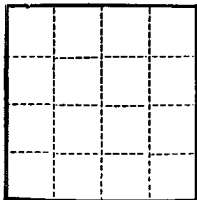


(SUBMIT IN TRIPLICATE)

UNITED STATES  
DEPARTMENT OF THE INTERIOR  
GEOLOGICAL SURVEY

Land Office Santa Fe  
Lease No. 075518-A  
Unit Merfano Unit



SUNDRY NOTICES AND REPORTS ON WELLS

NOTICE OF INTENTION TO DRILL		SUBSEQUENT REPORT OF WATER SHUT-OFF	X
NOTICE OF INTENTION TO CHANGE PLANS		SUBSEQUENT REPORT OF SHOOTING OR ACIDIZING	
NOTICE OF INTENTION TO TEST WATER SHUT-OFF		SUBSEQUENT REPORT OF ALTERING CASING	
NOTICE OF INTENTION TO RE-DRILL OR REPAIR WELL		SUBSEQUENT REPORT OF RE-DRILLING OR REPAIR	
NOTICE OF INTENTION TO SHOOT OR ACIDIZE		SUBSEQUENT REPORT OF ABANDONMENT	
NOTICE OF INTENTION TO PULL OR ALTER CASING		SUPPLEMENTARY WELL HISTORY	
NOTICE OF INTENTION TO ABANDON WELL			

(INDICATE ABOVE BY CHECK MARK NATURE OF REPORT, NOTICE, OR OTHER DATA)

November 27, 1962

Well No. 137 is located 157 ft. from XDN line and 1600 ft. from E line of sec. 31



SE Section 11 (1/4 Sec. and Sec. No.)  
Basin Donata (Field)  
25-N (Twp.)  
9-W (Range)  
N.M.P.M. (Meridian)  
San Juan (County or Subdivision)  
New Mexico (State or Territory)

The elevation of the derrick floor above sea level is 6053 ft.

DETAILS OF WORK

(State names of and expected depths to objective sands; show sizes, weights, and lengths of proposed casings; indicate mudding jobs, cementing points, and all other important proposed work)

11-11-62 Spud date. Total Depth 328'.  
Ran 10 joints 9 5/8" 43.50# N-80 casing (315')  
set at 327'. Cemented w/232 sacks regular, 3/4 cu.  
ft. Strata-Crete 6"/sk., 2% calcium chloride. Circulated  
to surface. Held 600#/30 minutes.



I understand that this plan of work must receive approval in writing by the Geological Survey before operations may be commenced.

Company El Paso Natural Gas Company

Address Box 900

Farmington, New Mexico

By ORIGINAL SIGNED H.E. McANALLY

Title Petroleum Engineer