

DISTRICT I
P.O. Box 1980, Hobbs, NM 88240


DISTRICT II
P.O. Drawer DD, Artesia, NM 88210

DISTRICT III
1000 Rio Brazos Rd., Aztec, NM 87410

OIL CONSERVATION DIVISION

310 Old Santa Fe Trail, Room 206
Santa Fe, New Mexico 87503

WELL API NO. 30-039-20417
5. Indicate Type of Lease STATE <input type="checkbox"/> FEE <input type="checkbox"/>
6. State Oil & Gas Lease No.
7. Lease Name or Unit Agreement Name SAN JUAN 28-7
8. Well No. 156
9. Pool name or Wildcat BLANCO MESAVARDE BASIN DAKOTA

SUNDRY NOTICES AND REPORTS ON WELLS (DO NOT USE THIS FORM FOR PROPOSALS TO DRILL OR TO DEEPEN OR PLUG BACK TO A DIFFERENT RESERVOIR. USE "APPLICATION FOR PERMIT" (FORM C-101) FOR SUCH PROPOSALS.)	
1. Type of Well: OIL WELL <input type="checkbox"/> GAS WELL <input checked="" type="checkbox"/> OTHER <input type="checkbox"/>	
2. Name of Operator CONOCO, INC.	
3. Address of Operator P.O. BOX 2197 HOUSTON, TX 77252	
4. Well Location Unit Letter <u>B</u> : <u>990'</u> Feet From The <u>NORTH</u> Line and <u>1750'</u> Feet From The <u>EAST</u> Line Section <u>10</u> Township <u>27N</u> Range <u>7W</u> NMPM <u>RIO ARRIBA</u> County	
10. Elevation (Show whether DF, RKB, RT, GR, etc.)	

11. Check Appropriate Box to Indicate Nature of Notice, Report, or Other Data

NOTICE OF INTENTION TO:		SUBSEQUENT REPORT OF:	
PERFORM REMEDIAL WORK <input type="checkbox"/>	PLUG AND ABANDON <input type="checkbox"/>	REMEDIAL WORK <input type="checkbox"/>	ALTERING CASING <input type="checkbox"/>
TEMPORARILY ABANDON <input type="checkbox"/>	CHANGE PLANS <input type="checkbox"/>	COMMENCE DRILLING OPNS. <input type="checkbox"/>	PLUG AND ABANDON <input type="checkbox"/>
PULL OR ALTER CASING <input type="checkbox"/>		CASING TEST AND CEMENT JOB <input type="checkbox"/>	
OTHER: <u>DHC</u> <input checked="" type="checkbox"/>		OTHER: <input type="checkbox"/>	

12. Describe Proposed or Completed Operations (Clearly state all pertinent details, and give pertinent dates, including estimated date of starting any proposed work) SEE RULE 1103.

In reference to Order #R-11363 Conoco proposes to drill this new well and downhole commingle in the Blanco Mesaverde and Basin Dakota.

Perforations are:
Blanco Mesaverde 4883-5484 PROPOSED
Basin Dakota 7436-7642

Allocated by

Commingling in this well will not reduce the value of the remaining production.

BLM has been sent Sundry Notices.

In reference to Order #R-10476-B interest owners were not notified.

I hereby certify that the information above is true and complete to the best of my knowledge and belief.

SIGNATURE Deborah Marberry TITLE REGULATORY ANALYST DATE 07/18/2000
TYPE OR PRINT NAME DEBORAH MARBERRY TELEPHONE NO. (281)293-1005

(This space for State Use)

APPROVED BY Steve Hupp TITLE DEPUTY OIL & GAS INSPECTOR, DIST. 3 DATE AUG 25 2000

CONDITIONS OF APPROVAL, IF ANY:

District I
PO Box 1380, Hobbs, NM 88241-1980

District II
811 South First, Artesia, NM 88210

District III
1000 Rio Brazos Rd., Aztec, NM 87410

District IV
2040 South Pacheco, Santa Fe, NM 87505

State of New Mexico
Energy, Minerals & Natural Resources Department

OIL CONSERVATION DIVISION
2040 South Pacheco
Santa Fe, NM 87505

Form C-102

Revised October 18, 1994

Instruction on back

Submit to Appropriate District Office

State Lease - 4 Copies

Fee Lease - 3 Copies

☐ AMENDED REPORT

WELL LOCATION AND ACREAGE DEDICATION PLAT

¹ API Number 30-039-20417		² Pool Code 71599		³ Pool Name BASIN DAKOTA	
⁴ Property Code 016608		⁵ Property Name SAN JUAN 28-7 #156			⁶ Well Number 156
⁷ OGRID No. 005073		⁸ Operator Name CONOCO, INC.			⁹ Elevation

¹⁰ Surface Location


UL or lot no.	Section	Township	Range	Lot Idn	Feet from the	North/South line	Feet from the	East/West line	County
B	10	27N	7W		990'	NORTH	1750'	EAST	RIO ARRIBA

¹¹ Bottom Hole Location If Different From Surface

UL or lot no.	Section	Township	Range	Lot Idn	Feet from the	North/South line	Feet from the	East/West line	County

¹² Dedicated Acres	¹³ Joint or Infill	¹⁴ Consolidation Code	¹⁵ Order No.

NO ALLOWABLE WILL BE ASSIGNED TO THIS COMPLETION UNTIL ALL INTERESTS HAVE BEEN CONSOLIDATED OR A NON-STANDARD UNIT HAS BEEN APPROVED BY THE DIVISION

<div>16</div> 	<div>17 OPERATOR CERTIFICATION</div> <p>I hereby certify that the information contained herein is true and complete to the best of my knowledge and belief</p> <p>Signature: <u>Deborah Marberry</u></p> <p>Printed Name: <u>DEBORAH MARBERRY</u></p> <p>Title: <u>REGULATORY ANALYST</u></p> <p>Date: <u>07/18/2000</u></p>	
	<div>18 SURVEYOR CERTIFICATION</div> <p>I hereby certify that the well location shown on this plot was plotted from field notes of actual surveys made by me or under</p> <p>Date of Survey: _____</p> <p>Signature and Seal of Professional Surveyor: _____</p>	
	Certificate Number: _____	

District I
PO Box 980, Hobbs, NM 88241-1980
District II
811 South First, Artesia, NM 88210
District III
1000 Rio Brazos Rd., Aztec, NM 87410
District IV
2040 South Pacheco, Santa Fe, NM 87505

State of New Mexico
Energy, Minerals & Natural Resources Department

OIL CONSERVATION DIVISION
2040 South Pacheco
Santa Fe, NM 87505

Form C-102
Revised October 18, 1994
Instruction on back
Submit to: Appropriate District Office
State Lease - 4 Copies
Fee Lease - 3 Copies

☐ AMENDED REPORT

WELL LOCATION AND ACREAGE DEDICATION PLAT

¹ APT Number 30-039-20417	² Pool Code 72319	³ Pool Name BLANCO MESAVERDE
⁴ Property Code 016608	⁵ Property Name SAN JUAN 28-7 #156	⁶ Well Number 156
⁷ OGRID No. 005073	⁸ Operator Name CONOCO, INC.	⁹ Elevation

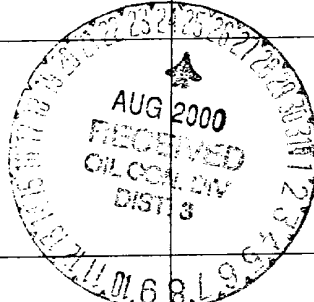
¹⁰ Surface Location

UL or lot no. B	Section 10	Township 27N	Range 7W	Lot Idn	Feet from the 990'	North/South line NORTH	Feet from the 1750'	East/West line EAST	County RIO ARRIBA
--------------------	---------------	-----------------	-------------	---------	-----------------------	---------------------------	------------------------	------------------------	----------------------

¹¹ Bottom Hole Location If Different From Surface

UL or lot no.	Section	Township	Range	Lot Idn	Feet from the	North/South line	Feet from the	East/West line	County
¹² Dedicated Acres ¹³ Joint or Infill ¹⁴ Consolidation Code ¹⁵ Order No.									

NO ALLOWABLE WILL BE ASSIGNED TO THIS COMPLETION UNTIL ALL INTERESTS HAVE BEEN CONSOLIDATED OR A NON-STANDARD UNIT HAS BEEN APPROVED BY THE DIVISION

<div>16</div> 	<div>17 OPERATOR CERTIFICATION</div> <p>I hereby certify that the information contained herein is true and complete to the best of my knowledge and belief</p> <p>Signature: <i>Deborah Marberry</i></p> <p>Printed Name: DEBORAH MARBERRY</p> <p>Title: REGULATORY ANALYST</p> <p>Date: 07/18/2000</p>			
	<div>18 SURVEYOR CERTIFICATION</div> <p>I hereby certify that the well location shown on this plat was plotted from field notes of actual surveys made by me or under</p> <p>Date of Survey</p> <p>Signature and Seal of Professional Surveyer</p>			
	Certificate Number			