


DISTRIBUTION			
SANTA FE			
FILE			
U.S.G.S.			
LAND OFFICE			
TRANSPORTER	OIL		
	GAS		
OPERATOR			
PRORATION OFFICE			

NEW MEXICO OIL CONSERVATION COMMISSION
REQUEST FOR ALLOWABLE
AND
AUTHORIZATION TO TRANSPORT OIL AND NATURAL GAS

Form C-104
Supersedes Old C-104 and C-
Effective 1-1-65



Operator Merrion Oil & Gas Corporation	
Address P. O. Box 1017, Farmington, New Mexico 87499	
Reason(s) for filing (Check proper box)	Other (Please explain)
New Well <input type="checkbox"/>	Change in Transporter of:
Recompletion <input type="checkbox"/>	Oil <input type="checkbox"/> Dry Gas <input type="checkbox"/>
Change in Ownership <input type="checkbox"/>	Casinghead Gas <input type="checkbox"/> Condensate <input type="checkbox"/>
	Correction of Transporter

If change of ownership give name
and address of previous owner _____

I. DESCRIPTION OF WELL AND LEASE

Lease Name Southland	Well No. 7	Pool Name, including Formation WAW Fruitland/Pic. Cliffs	Kind of Lease State, Federal or Fee Federal	Lease No. NM 1223
Location				
Unit Letter D	: 990	Feet From The North	Line and 790	Feet From The West
Line of Section 11	Township 26N	Range 13W	NMPM, San Juan	County

I. DESIGNATION OF TRANSPORTER OF OIL AND NATURAL GAS

Name of Authorized Transporter of Oil <input type="checkbox"/> or Condensate <input type="checkbox"/>	Address (Give address to which approved copy of this form is to be sent)	
Name of Authorized Transporter of Casinghead Gas <input type="checkbox"/> or Dry Gas <input checked="" type="checkbox"/>	Address (Give address to which approved copy of this form is to be sent)	
Merrion Oil & Gas Corporation	P. O. Box 1017, Farmington, New Mexico 87499	
If well produces oil or liquids, give location of tanks.	Unit	Sec.
	Twp.	Pge.
	Is gas actually connected?	When
	Yes	4/8/80

If this production is commingled with that from any other lease or pool, give commingling order number: _____

V. COMPLETION DATA

Designate Type of Completion - (X)	Oil Well	Gas Well	New Well	Workover	Deepen	Plug Back	Same Res'v.	Diff. Res'v.
Date Spudded	Date Compl. Ready to Prod.		Total Depth			P.B.T.D.		
Elevations (DF, RKB, RT, GR, etc.)	Name of Producing Formation		Top Oil/Gas Pay			Tubing Depth		
Perforations						Depth Casing Shoe		

TUBING, CASING, AND CEMENTING RECORD

HOLE SIZE	CASING & TUBING SIZE	DEPTH SET	SACKS CEMENT

VI. TEST DATA AND REQUEST FOR ALLOWABLE OIL WELL (Test must be after recovery of total volume of load oil and must be equal to or exceed top allowable for this depth or be for full 24 hours)


Date First New Oil Run To Tanks	Date of Test	Producing Method (Flow, pump, gas lift, etc.)	
Length of Test	Tubing Pressure	Casing Pressure	Choke Size
Actual Prod. During Test	Oil - Bbls.	Water - Bbls.	Gas - MCF

GAS WELL


Actual Prod. Test - MCF/D	Length of Test	Bbls. Condensate/MMCF	Gravity of Condensate
Testing Method (pilot, back pr.)	Tubing Pressure (Shut-in)	Casing Pressure (Shut-in)	Choke Size


C. CERTIFICATE OF COMPLIANCE


I hereby certify that the rules and regulations of the Oil Conservation Commission have been complied with and that the information given above is true and complete to the best of my knowledge and belief.


(Signature)
Steve S. Dunn, Operations Manager
(Title)
12/6/82
(Date)

OIL CONSERVATION COMMISSION

APPROVED  , 19

BY 

TITLE 

This form is to be filed in compliance with RULE 1104.

If this is a request for allowable for a newly drilled or deeper well, this form must be accompanied by a tabulation of the deviate tests taken on the well in accordance with RULE 111.

All sections of this form must be filled out completely for all able on new and recompleted wells.

Fill out only Sections I, II, III, and VI for changes of owner name or number, or transporter, or other such change of condition.