



STATE OF NEW MEXICO
ENERGY AND MINERALS DEPARTMENT
OIL CONSERVATION DIVISION

BRUCE KING
GOVERNOR

LARRY KEHOE
SECRETARY

September 4, 1980

POST OFFICE BOX 2088
STATE LAND OFFICE BUILDING
SANTA FE, NEW MEXICO 87501
(505) 827-2434

Dugan Production Corp.
P. O. Box 208
Farmington, New Mexico 87401

Attention: Mr. Sherman E. Dugan

Administrative Order NSL-1258

Gentlemen:

Reference is made to your application on behalf of Jerome P. McHugh for approval of a non-standard location for his Bengal B Well No. 3R to be located 1150 feet from the North line and 190 feet from the East line of Section 2, Township 26 North, Range 12 West, NMPM, South Gallegos-Fruitland Pool, San Juan County, New Mexico.

By authority granted me under the provisions of Rule 104 F of the Division Rules and Regulations, the above-described unorthodox location is hereby approved.

Sincerely,

JOE D. RAMEY,
Director

JDR/RLS/dr

cc: Oil Conservation Division - Aztec
Oil & Gas Engineering Committee - Hobbs
U. S. Geological Survey - Farmington



OIL CONSERVATION COMMISSION
DISTRICT

OIL CONSERVATION COMMISSION
BOX 2088
SANTA FE, NEW MEXICO

DATE 8/18/80

RE: Proposed MC _____
Proposed DHC _____
Proposed NSL X _____
Proposed SWD _____
Proposed WFX _____
Proposed PMX _____

Gentlemen:

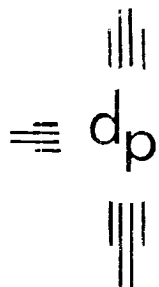
I have examined the application dated August 14, 1980
for the Jerome P. McHugh Bengal B#3R A-2-26N-12W
Operator Lease and Well No. Unit, S-T-R

and my recommendations are as follows:

Approve

Yours very truly,

Richard H. Linneman



dugan production corp.

August 12, 1980

Frank Chavez
New Mexico Oil Conservation Division
1000 Rio Brazos Rd.
Aztec, NM 87410

Re: Application for Administrative Approval of
Unorthodox Location for Jerome P. McHugh's
Bengal B #3R Well in San Juan County, NM

Dear Mr. Chavez:

Enclosed are copies of the instruments filed with the New Mexico
Oil Conservation Division regarding the Application for Administrative
Approval of the Unorthodox Location for the Bengal B #3R Well located
in San Juan County, New Mexico.

Sincerely,

Sherman E. Dugan
Agent for Applicant

pb

Enclosures





dugan production corp.

|||
August 12, 1980

Joe D. Ramey
Division Director
New Mexico Oil Conservation Division
Box 2088
Santa Fe, NM 87501

Re: Application for Administrative
Approval of Unorthodox Location for
the Bengal B #3R Well

Dear Mr. Ramey:

Enclosed please find three copies of the Application for Administrative Approval of the Unorthodox Location for the Bengal B #3R Well which application includes a plat showing the ownership of all leases offsetting this spacing unit for which the unorthodox location is sought, and all wells completed thereon, and a plat showing the existent topographical conditions of the well location. Also enclosed are copies of the dedicated acreage plat.

Copies of this Application are being submitted to all offset operators by certified mail with a request that they furnish your office with a waiver of objection.

Please advise if you need further information.

Sincerely,

Sherman E. Dugan
Agent for Applicant

pb

Enclosures



Joe D. Ramey
Page 2
August 12, 1980

xc: Jerome P. McHugh
Suite 1225
650 South Cherry St.
Denver, CO 80222

Merrion and Bayless
Box 1541
Farmington, NM 87401

James Sims
U.S. Geological Survey
Box 959
Farmington, NM 87401

Frank Chavez
New Mexico Oil Conservation Division
1000 Rio Brazos Rd.
Aztec, NM 87410

APPLICATION FOR ADMINISTRATIVE APPROVAL
OF UNORTHODOX LOCATION

Applicant: Jerome P. McHugh
Box 208
Farmington, NM 87401

Name of Well: Bengal B #3R

Land Dedicated to the Well: Township 26 North, Range 12 West, NMPM
Section 2: NE/4

Proposed Unorthodox Location: Township 26 North, Range 12 West, NMPM
Section 2: 1150' FNL - 190' FEL
Unit Letter: A
San Juan County, NM

Reason for Unorthodox Location: Interference with cultivation and
sprinkler systems of Navajo Indian
Irrigation Project

Offsetting Leases and Operators
and Well Completions: See Exhibit "A" hereto and incorporated
herein by reference

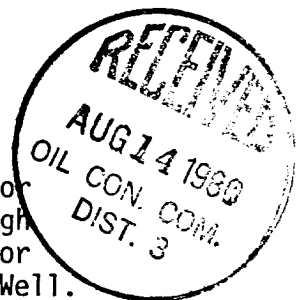
Existent Topographical Conditions: See Exhibit "B" hereto and incorporated
herein by reference

New Mexico Oil Conservation Division
Rule Authorizing Application: Rule 104 F

By: Sherman E. Dugan
Sherman E. Dugan
Agent for Applicant

WAIVER:

_____ hereby acknowledges receipt of the Application for
Administrative Approval of Unorthodox Location filed by Jerome P. McHugh
herein and hereby waives objection to Jerome P. McHugh's Application for
Administrative Approval of Unorthodox Location for their Bengal B #3R Well.

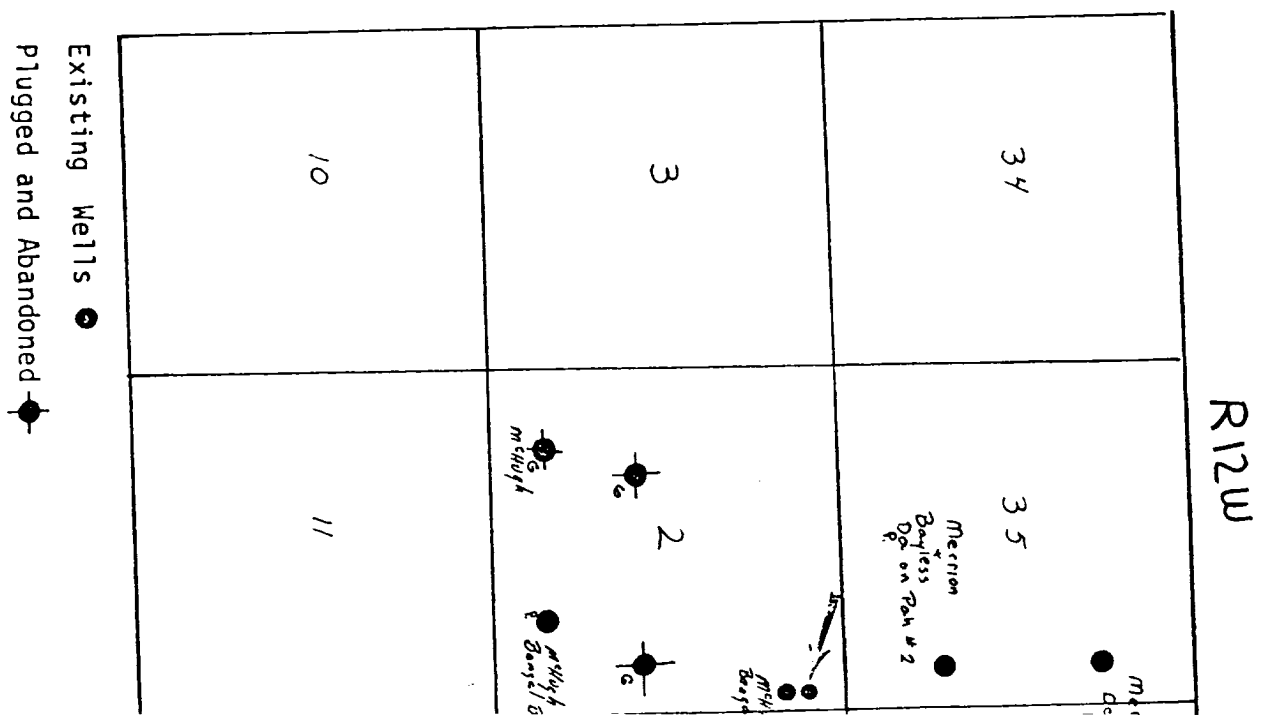


By: _____
Date: _____

USA NM 16471 Jerome P. McHugh
Township 26 North, Range 12 West, NMPM
Section 2: Lots 3, 4, S/2 NW/4,
S/2
San Juan County, New Mexico

Unleased Federal Acreage
Township 27 North, Range 12 West, NMPM
Section 35: SW/4
San Juan County, New Mexico

USA NM 12030 Jerome P. McHugh
Township 27 North, Range 12 West, NMPN
Section 36: SW/4
San Juan County, New Mexico



**NEW MEXICO OIL CONSERVATION COMMISSION
WELL LOCATION AND ACREAGE DEDICATION PLAT**

Form C-102
Supersedes C-128
Effective 1-1-65

All distances must be from the outer boundaries of the Section.

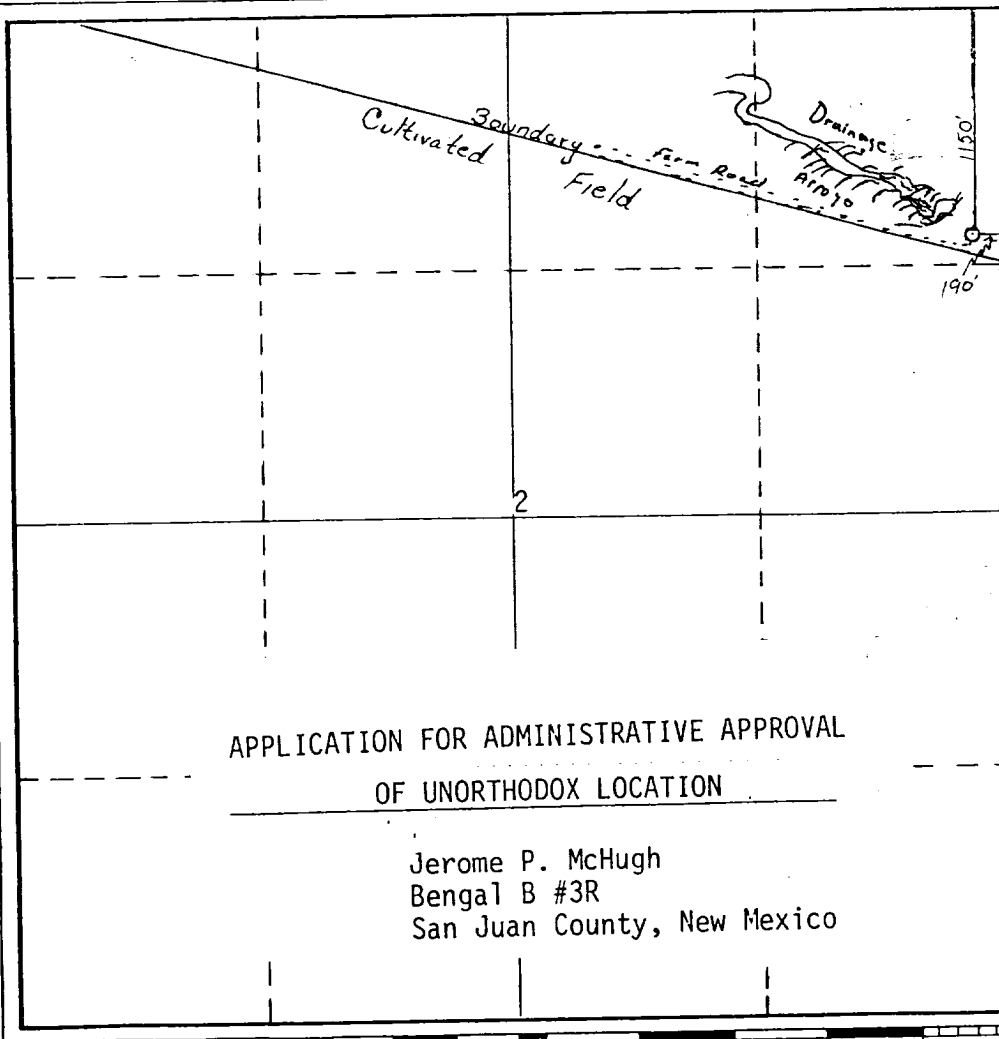
Operator Jerome P. McHugh			Lease Bengal		Well No. B #3R
Unit Letter A	Section 2	Township 26 North	Range 12 West	County San Juan	
Actual Footage Location of Well: <div style="display: flex; justify-content: space-between;"> 1150 feet from the North line and 190 feet from the East line </div>					
Ground Level Elev. 5962'	Producing Formation Fruitland	Pool South Gallegos		Dedicated Acreage: 160 Acres	

1. Outline the acreage dedicated to the subject well by colored pencil or hachure marks on the plat below.
2. If more than one lease is dedicated to the well, outline each and identify the ownership thereof (both as to working interest and royalty).
3. If more than one lease of different ownership is dedicated to the well, have the interests of all owners been consolidated by communitization, unitization, force-pooling, etc?

☐ Yes ☐ No If answer is "yes," type of consolidation _____

If answer is "no," list the owners and tract descriptions which have actually been consolidated. (Use reverse side of this form if necessary.) _____

No allowable will be assigned to the well until all interests have been consolidated (by communitization, unitization, forced-pooling, or otherwise) or until a non-standard unit, eliminating such interests, has been approved by the Commission.



**APPLICATION FOR ADMINISTRATIVE APPROVAL
OF UNORTHODOX LOCATION**

Jerome P. McHugh
Bengal B #3R
San Juan County, New Mexico

CERTIFICATION

I hereby certify that the information contained herein is true and complete to the best of my knowledge and belief.

Name
Sherman E. Dugan

Position
Agent for Applicant

Company
Jerome P. McHugh

Date
8-12-80

I hereby certify that the well location shown on this plat was plotted from field notes of actual surveys made by me or under my supervision, and that the same is true and correct to the best of my knowledge and belief.

Date Surveyed
8-11-80

Registered Professional Engineer
and/or Land Surveyor

Thomas H. Dugan
Certificate No. _____

**NEW MEXICO OIL CONSERVATION COMMISSION
WELL LOCATION AND ACREAGE DEDICATION PLAT**

Form C-102
Supersedes C-128
Effective 1-1-65

All distances must be from the outer boundaries of the Section.

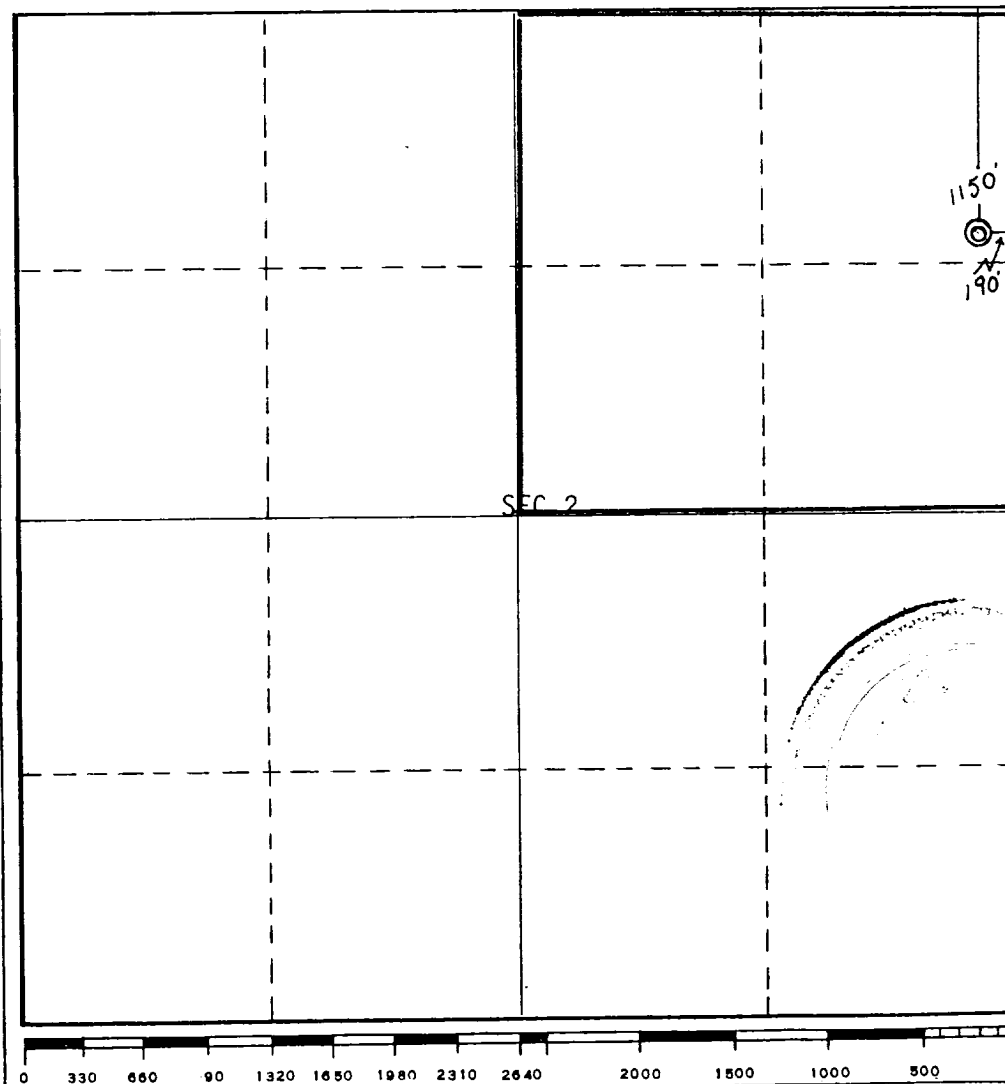
Operator Jerome P. McHugh			Lease Bengal		Well No. B #3-R
Unit Letter A	Section 2	Township 26N	Range 12W	County San Juan	
Actual Footage Location of Well: 1150' feet from the North line and 190' feet from the East line					
Ground Level Elev. 5962'	Producing Formation Fruitland		Pool South Gallegos	Dedicated Acreage: 160 Acres	

1. Outline the acreage dedicated to the subject well by colored pencil or hachure marks on the plat below.
2. If more than one lease is dedicated to the well, outline each and identify the ownership thereof (both as to working interest and royalty).
3. If more than one lease of different ownership is dedicated to the well, have the interests of all owners been consolidated by communitization, unitization, force-pooling, etc?

☐ Yes ☐ No If answer is "yes," type of consolidation _____

If answer is "no," list the owners and tract descriptions which have actually been consolidated. (Use reverse side of this form if necessary.) _____

No allowable will be assigned to the well until all interests have been consolidated (by communitization, unitization, forced-pooling, or otherwise) or until a non-standard unit, eliminating such interests, has been approved by the Commission.



CERTIFICATION

I hereby certify that the information contained herein is true and complete to the best of my knowledge and belief.

Name _____

Position _____

Company _____

Date _____

I hereby certify that the well location shown on this plat was plotted from field notes of actual surveys made by me or under my supervision, and that the same is true and correct to the best of my knowledge and belief.

Date Surveyed

August 11, 1980

Registered Professional Engineer
and/or Land Surveyor

Thomas A. McHugh

Certificate No.

2373