

LTR



Job separation sheet

COPY TO G.C.G.

P. O. Box 965
Farmington, New Mexico

November 27, 1955

Pacific Northwest Pipeline Corporation
413 1/2 West Main Street
Farmington, New Mexico

Re: Jicarilla Contract 62

Gentlemen:

Receipt is acknowledged of your "Notice of Intention to Drill" dated November 25, 1955 covering your well No. 1 Indian "J" in NE 1/4 SW 1/4 sec. 36, T. 28 N., R. 3 W., N. M. P. M., Rio Arriba County, New Mexico.

Your proposed work is hereby approved subject to compliance with the provisions of the "Oil and Gas Operating Regulations" revised May 25, 1942, a copy of which will be sent to you on request, and subject to the following conditions:

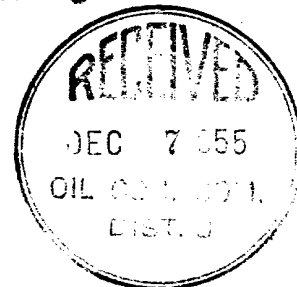

1. Drilling operations so authorized are subject to the attached sheet for general conditions of approval.
2. Furnish copies of all logs.

Very truly yours,

(Orig. Sgd.) P. T. McGRATH

P. T. McGrath
District Engineer

PTMcGrath:ac
Jicarilla Agency



COPY TO 242

Washington, New Mexico

November 21, 1952

Pacific Northwest Pipeline Corporation
1137 West Main Street
Bismarck, New Mexico

Re: Bismarck Contract 22

Dear Sir:

Receipt is acknowledged of your notice of intention to
Drill dated November 22, 1952 covering your well No. 1 Indian "A"
in NE 1/4 sec. 36, T. 22 N., R. 7 E., S. 10 W., Rio Arriba County,
New Mexico.

Your proposed work is hereby approved subject to compliance
with the provisions of the "Oil and Gas Operating Regulations" revised
May 22, 1942, a copy of which will be sent to you on request, and sub-
ject to the following conditions:

1. Drilling operations as authorized are subject to the
attached sheet for general conditions of approval.



2. Furnish copies of all logs.

Very truly yours,

(Enc. 2) P. T. McGRATH

P. T. McGrath
District Engineer

McGrath's Agency
Bismarck, New Mexico



6 • 1955
1 • ~~U.S. Department~~ (SUBMIT IN TRIPLICATE)
1 • File

UNITED STATES
DEPARTMENT OF THE INTERIOR
GEOLOGICAL SURVEY

Indian Agency _____
Shawnee
Allottee **Wesley J. Lee**
Lease No. _____

SUNDRY NOTICES AND REPORTS ON WELLS

NOTICE OF INTENTION TO DRILL _____	<input checked="" type="checkbox"/>	SUBSEQUENT REPORT OF WATER SHUT-OFF _____	
NOTICE OF INTENTION TO CHANGE PLANS _____		SUBSEQUENT REPORT OF SHOOTING OR ACIDIZING _____	
NOTICE OF INTENTION TO TEST WATER SHUT-OFF _____		SUBSEQUENT REPORT OF ALTERING CASING _____	
NOTICE OF INTENTION TO REDRILL OR REPAIR WELL _____		SUBSEQUENT REPORT OF REDRILLING OR REPAIR _____	
NOTICE OF INTENTION TO SHOOT OR ACIDIZE _____		SUBSEQUENT REPORT OF ABANDONMENT _____	
NOTICE OF INTENTION TO PULL OR ALTER CASING _____		SUPPLEMENTARY WELL HISTORY _____	
NOTICE OF INTENTION TO ABANDON WELL _____			

(INDICATE ABOVE BY CHECK MARK NATURE OF REPORT, NOTICE, OR OTHER DATA)

Indian "S" _____, 19 **55**
Well No. **1** is located **2000** ft. from **[S]** line and **2000** ft. from **[W]** line of sec. **36**
1/4 Sec. and Sec. No. **36** **36** **36** **1/4 Sec. No.**
(Field) (Twp.) (Range) (Meridian)
Elizabethton **New Mexico**
(County or Subdivision) (State or Territory)

The elevation of the **Shawnee** above sea level is **2000** ft.

DETAILS OF WORK

(State names of and expected depths to objective sands; show sizes, weights, and lengths of proposed casings; indicate mudding jobs, cementing points, and all other important proposed work)

Propose to drill 15" hole to 200', set 10-3/8" casing with 150 on 1/2 gal., then drill with water or mud to 300'. Set 7-1/2" casing cemented with 150 on 1/2 gal. and 10 on next on bottom. Then drill to total depth of 600'. Set 5" casing with 100 on 1/2 gal. Set 3" casing, cement, Point Locust separately each with 10,000 gallons water w/ approximately 1/2 qt/gal. Close to total depth. Run tubing, complete well.

300 Acres dedicated to this well.



I understand that this plan of work must receive approval in writing by the Geological Survey before operations may be commenced.

Company **PACIFIC SOUTHERN PIPELINE CORPORATION**

Address **1234 West Main Street, Huntington, New Mexico**

By **W. A. Dugan** **District Engineer**
Title _____

COMPANY Pacific Northwest Pipeline Corporation

Well Name & No. _____


Lease No. _____

Location 1650' from the South line and 1650' from the West line.

Being in SW 1/4 SW 1/4

Sec. 36, T28 N, R 3 W., N.M.P.M., Rio Arriba County, New Mexico.

Ground Elevation 7065, ungraded.



Scale -- 4 inches equals 1 mile



Surveyed November 6, 1955

This is to certify that the above plat was prepared from field notes or actual surveys made by me or under my supervision and that the same are true and correct to the best of my knowledge and belief.

Ernest V. Echohawk

Ernest V. Echohawk
Registered Land Surveyor
N. M. Reg. #1545

