

				x
	32			

- 4 - USGS
2 - NMOCC
1 - L. G. Truby (SUBMIT IN TRIPLICATE)
1 - File

UNITED STATES
DEPARTMENT OF THE INTERIOR
GEOLOGICAL SURVEY

Budget Bureau No. 42-R350.4
Approval expires 12-31-60.

Indian Agency _____
Jicarilla
Allottee _____
Lease No. _____ Cont. #85
Tract #168

SUNDRY NOTICES AND REPORTS ON WELLS

NOTICE OF INTENTION TO DRILL		SUBSEQUENT REPORT OF WATER SHUT-OFF	
NOTICE OF INTENTION TO CHANGE PLANS		SUBSEQUENT REPORT OF SHOOTING OR ACIDIZING	
NOTICE OF INTENTION TO TEST WATER SHUT-OFF		SUBSEQUENT REPORT OF ALTERING CASING	
NOTICE OF INTENTION TO REDRILL OR REPAIR WELL		SUBSEQUENT REPORT OF REDRILLING OR REPAIR	
NOTICE OF INTENTION TO SHOOT OR ACIDIZE		SUBSEQUENT REPORT OF ABANDONMENT	
NOTICE OF INTENTION TO PULL OR ALTER CASING		SUPPLEMENTARY WELL HISTORY	
NOTICE OF INTENTION TO ABANDON WELL			

(INDICATE ABOVE BY CHECK MARK NATURE OF REPORT, NOTICE, OR OTHER DATA)

April 11, 1957

Indian
Well No. "0" No. 1 is located 810 ft. from [N] line and 530 ft. from [E] line of sec. 32

NE/4 NE/4 Sec. 32 28 North 3 West N.M.P.M.
(1/4 Sec. and Sec. No.) (Twp.) (Range) (Meridian)

Blanco-Wildcat PC Rio Arriba New Mexico
Mesa Verde (Field) (County or Subdivision) (State or Territory)

The elevation of the ^{ungraded ground} ~~drill floor~~ above sea level is 6937 ft.

DETAILS OF WORK

(State names of and expected depths to objective sands; show sizes, weights, and lengths of proposed casings; indicate mudding jobs, cementing points, and all other important proposed work)

Well Inc. completion rig moved on location 12-11-56. Swabbed Mesa Verde four days, pulled side hole choke and swabbed both Mesa Verde & Pictured Cliffs 24 days. Rig rel 1-7-57.

J. G. Roberts rig moved on location 1-19-57, swabbed Mesa Verde until 2-5-57. Pictured Cliffs shut-in.

Moved on McKinney Rig 3-10-57, swabbed Mesa Verde 15 days. Acidized formation with 500 gal HOWCO MCA. Rig rel 3-25-57.

I understand that this plan of work must receive approval in writing by the Geological Survey before operations may be commenced.

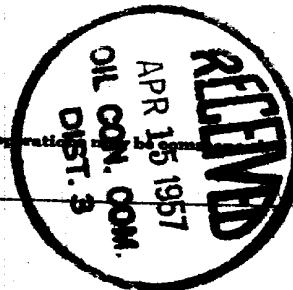
Company PACIFIC NORTHWEST PIPELINE CORPORATION

Address 405 1/2 West Broadway

Farmington, New Mexico

By Original signed by T. A. Dugan

T. A. Dugan
Title Assistant Division Manager



1 - 1000
2 - 1000
1 - E. C. Group
1 - 1000

10000000

10000000

10000000


32

10000000


10000000

10000000

10000000



10000000



LTR



Job separation sheet

			X
	32		

1 - USGS
2 - NMOCC
1 - L. G. Truby (SUBMIT IN TRIPLICATE)
1 - File

Budget Bureau No. 49-R380.4
Approval expires 12-31-61.

Indian Agency _____
Jicarilla
Allottee _____
Lease No. Cont. #85
Tract #168

UNITED STATES
DEPARTMENT OF THE INTERIOR
GEOLOGICAL SURVEY

SUNDRY NOTICES AND REPORTS ON WELLS

NOTICE OF INTENTION TO DRILL		SUBSEQUENT REPORT OF WATER SHUT-OFF	
NOTICE OF INTENTION TO CHANGE PLANS		SUBSEQUENT REPORT OF SHOOTING OR ACIDIZING	
NOTICE OF INTENTION TO TEST WATER SHUT-OFF		SUBSEQUENT REPORT OF ALTERING CASING	
NOTICE OF INTENTION TO REDRILL OR REPAIR WELL		SUBSEQUENT REPORT OF REDRILLING OR REPAIR	
NOTICE OF INTENTION TO SHOOT OR ACIDIZE		SUBSEQUENT REPORT OF ABANDONMENT	
NOTICE OF INTENTION TO PULL OR ALTER CASING		SUPPLEMENTARY WELL HISTORY	X
NOTICE OF INTENTION TO ABANDON WELL			

(INDICATE ABOVE BY CHECK MARK NATURE OF REPORT, NOTICE, OR OTHER DATA)

April 11, 1957

Indian
Well No. "O" No. 1 is located 810 ft. from [N] line and 530 ft. from [E] line of sec. 32
NE/4 NE/4 Sec. 32 28 North 3 West N.M.P.M.
(1/4 Sec. and Sec. No.) (Twp.) (Range) (Meridian)
-Wildcat PC Rio Arriba New Mexico
(Field) (County or Subdivision) (State or Territory)

The elevation of the ^{ungraded ground} above sea level is 6937 ft.

DETAILS OF WORK

(State names of and expected depths to objective sands; show sizes, weights, and lengths of proposed casings; indicate mudding jobs, cementing points, and all other important proposed work)

Moved on McKinney Rig #1, swabbed Pictured Cliffs 16 days.

Moved on McKinney Rig #3, pulled tubing and set cast iron plug @ 3950', spotted 8 ax Cal Seal on top of plug. Set 3620' of 2" tubing @ 3627.39', temporarily abandon Mesa Verde formation.



I understand that this plan of work must receive approval in writing by the Geological Survey before operation may be commenced.

Company PACIFIC NORTHWEST PIPELINE CORPORATION

Address 405 1/2 West Broadway

Farmington, New Mexico

By Original signed by T. A. Dugan

T. A. Dugan

Title Assistant Division Manager

UNITED STATES
DEPARTMENT OF THE INTERIOR
BUREAU OF LAND MANAGEMENT
WASHINGTON, D.C. 20250

STATE OF TEXAS
COUNTY OF DALLAS
SECTION 36, T. 10 N., R. 10 E., S. 4 E.

1000 - 1000
1000 - 1000
1000 - 1000
1000 - 1000

WARRANT FOR THE SEIZURE OF LAND

WHEREAS, the undersigned, being a duly qualified surveyor of land and a resident of the State of Texas, do hereby certify that the following is a true and correct copy of the original of the same as the same appears in the records of the County Clerk of the County of Dallas, State of Texas, to-wit:

That the said land is situated in the County of Dallas, State of Texas, and is more particularly described as follows:

Section 36, Township 10 North, Range 10 East, Survey 4 East, 6th Principal Meridian, Dallas County, Texas.

That the said land is owned by the State of Texas, and is subject to the payment of the same.

That the said land is situated in the County of Dallas, State of Texas, and is more particularly described as follows:

Section 36, Township 10 North, Range 10 East, Survey 4 East, 6th Principal Meridian, Dallas County, Texas.

That the said land is owned by the State of Texas, and is subject to the payment of the same.



Witness my hand and the seal of the Department of the Interior, at Washington, D.C., this 12th day of April, 1961.

Very truly yours,
Director