

OIL CONSERVATION COMMISSION
1000 Rio Brazos Rd.
Aztec, New Mexico

OIL CONSERVATION COMMISSION
BOX 871
SANTA FE, NEW MEXICO

DATE _____

RE: Proposed NSP _____

1-4-60
Proposed NSL _____

Proposed NFO _____

Proposed DC _____

Gentlemen:

I have examined the application dated _____

for the ~~PNW~~ SSD 286 12-22-59

Operator SSD 286 Lease and Well No. M 36-28-6 S-I-R

and my recommendations are as follows:

Approve

Yours very truly,

Conservation
OIL CONSERVATION COMMISSION

CC: **MEMO - Santa Fe-2** File - 1
MEMO - Artes - 2 NEW MEXICO OIL CONSERVATION COMMISSION
Petro - 1
SWP - 1 El Paso
SWP - 1 Farmington
W. C. Outler - 1 APPLICATION FOR DUAL COMPLETION
SANTA FE, NEW MEXICO

7-3-58

Field Name	Blanco Monasterio	County	Rio Arriba	Date	December 29, 1959
Operator	Undesignated Pictured Cliffs	Lease	San Juan 24-6	Well No.	93-36
Location of Well	Unit 24-6 N	Section	36	Township	24N
				Range	6N

1. Has the New Mexico Oil Conservation Commission heretofore authorized the dual completion of a well in these same pools or in the same zones within one mile of the subject well? YES ☒ NO ☐
2. If answer is yes, identify one such instance: Order No. **22-637**; Operator, Lease, and Well No.:

3. The following facts are submitted:	Upper Zone	Lower Zone
a. Name of reservoir	Pictured Cliffs	Monasterio
b. Top and Bottom of Pay Section (Perforations)	3102 - 3144	4702 - 4830
c. Type of production (Oil or Gas)	Gas	Gas
d. Method of Production (Flowing or Artificial Lift)	Flowing	Flowing

4. The following are attached. (Please mark YES or NO)

- ☒ a. Diagrammatic Sketch of the Dual Completion, showing all casing strings, including size and setting, top of cement, perforated intervals, tubing strings, including diameters and setting depth, location and type of packers and side door chokes, and such other information as may be pertinent.
- ☒ b. Plat showing the location of all wells on applicant's lease, all offset wells on offset leases, and the names and addresses of operators of all leases offsetting applicant's lease.
- ☒ c. Waivers consenting to such dual completion from each offset operator, or in lieu thereof, evidence that said offset operators have been furnished copies of the application.*
- ☒ d. Electrical log of the well or other acceptable log with tops and bottoms of producing zones and intervals of perforation indicated thereon. (If such log is not available at the time application is filed, it shall be submitted as provided by Rule 112-A.)


5. List all offset operators to the lease on which this well is located together with their correct mailing address.

El Paso Natural Gas Company Box 1492 El Paso, Texas

Petro Petroleum Corporation W. Chaska Artes, New Mexico

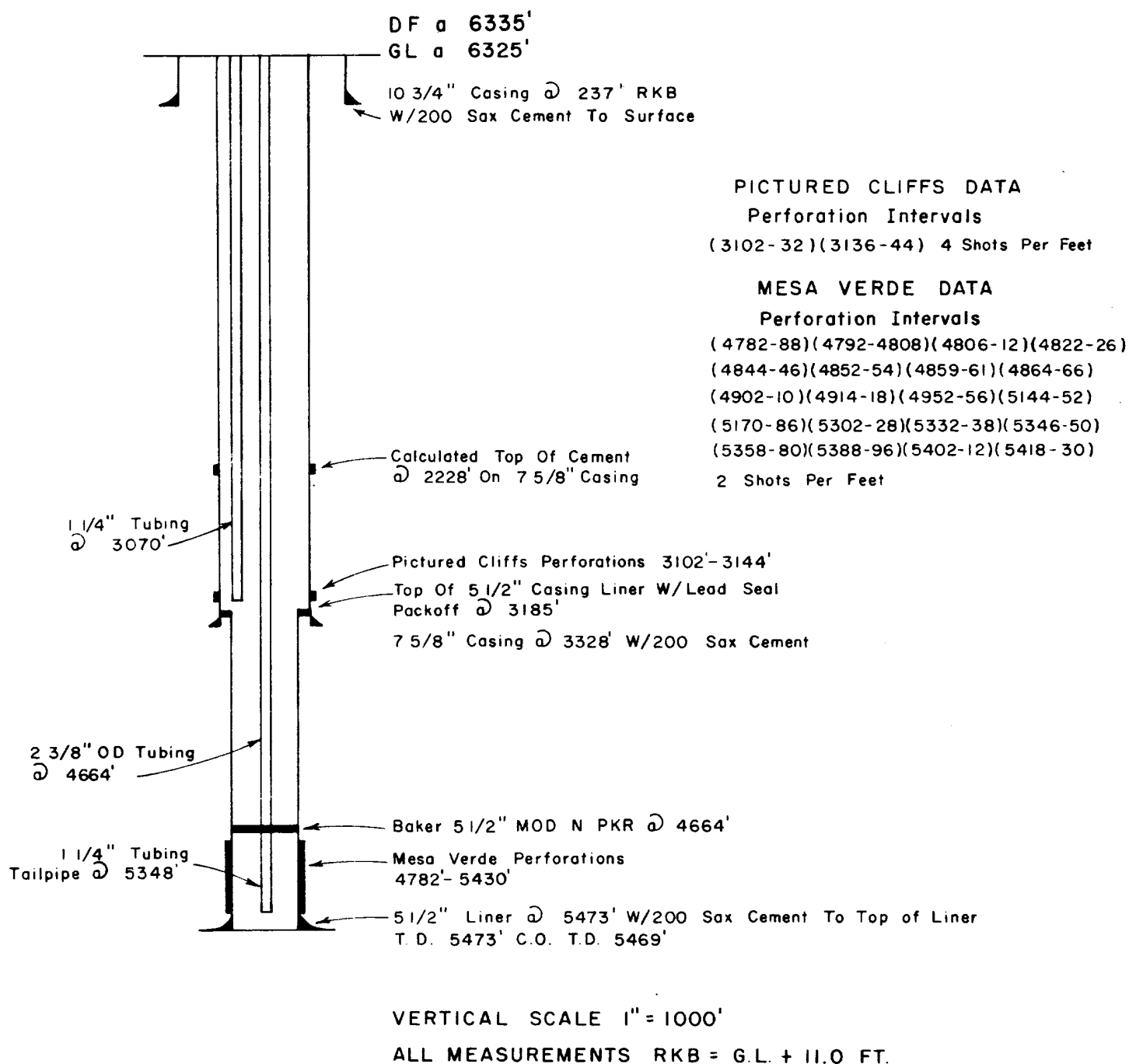
6. Were all operators listed in Item 5 above notified and furnished a copy of this application? YES ☒ NO ☐ . If answer is yes, give date of such notification **December 29, 1959**

CERTIFICATE: I, the undersigned, state that I am the **Drilling Engineer** of the **Pacific Northwest Pipeline Corporation** (company), and that I am authorized by said company to make this report; and that this report was prepared under my supervision and direction and that the facts stated therein are true, correct and complete to the best of my knowledge.


Signature

* Should waivers from all offset operators not accompany an application for administrative approval, the New Mexico Oil Conservation Commission will hold the application for a period of twenty (20) days from date of receipt by the Commission's Santa Fe office. If, after said twenty-day period, no protest nor request for hearing is received by the Santa Fe office, the application will then be processed.


NOTE: If the proposed dual completion will result in an unorthodox well location and/or a non-standard proration unit in either or both of the producing zones, then separate application for approval of the same should be filed simultaneously with this application.

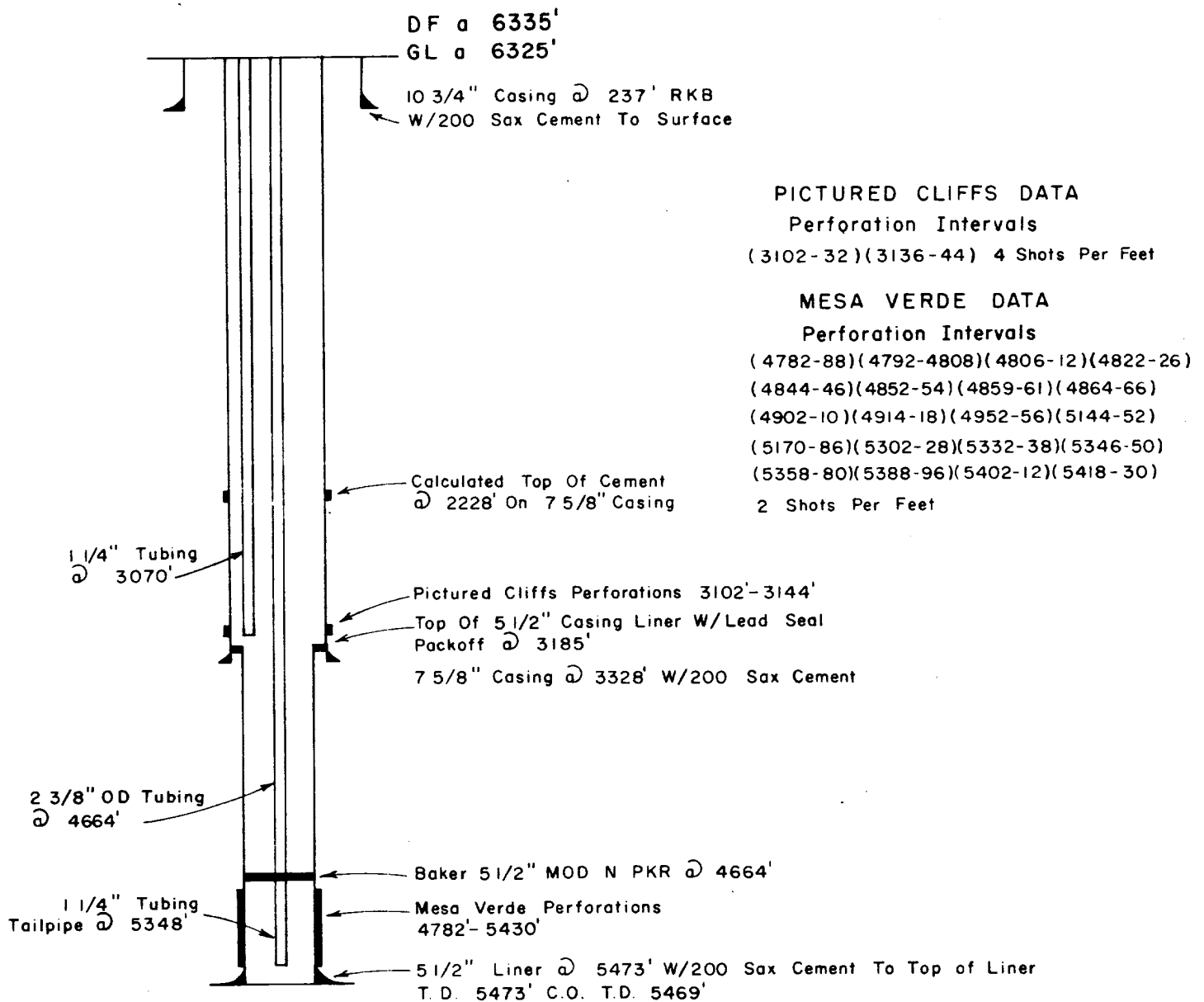


PACIFIC NORTHWEST PIPELINE CORP.

Farmington, New Mexico

Diagrammatic Sketch Of Dual Gas Completion For
San Juan 28-6 Well No. 93-36 In Mesa Verde
And Pictured Cliffs Formations 990' FSL And
1090' FWL, Sec. 36, T 28 N R 6 W N.M.P.M.
Rio Arriba County, New Mexico.





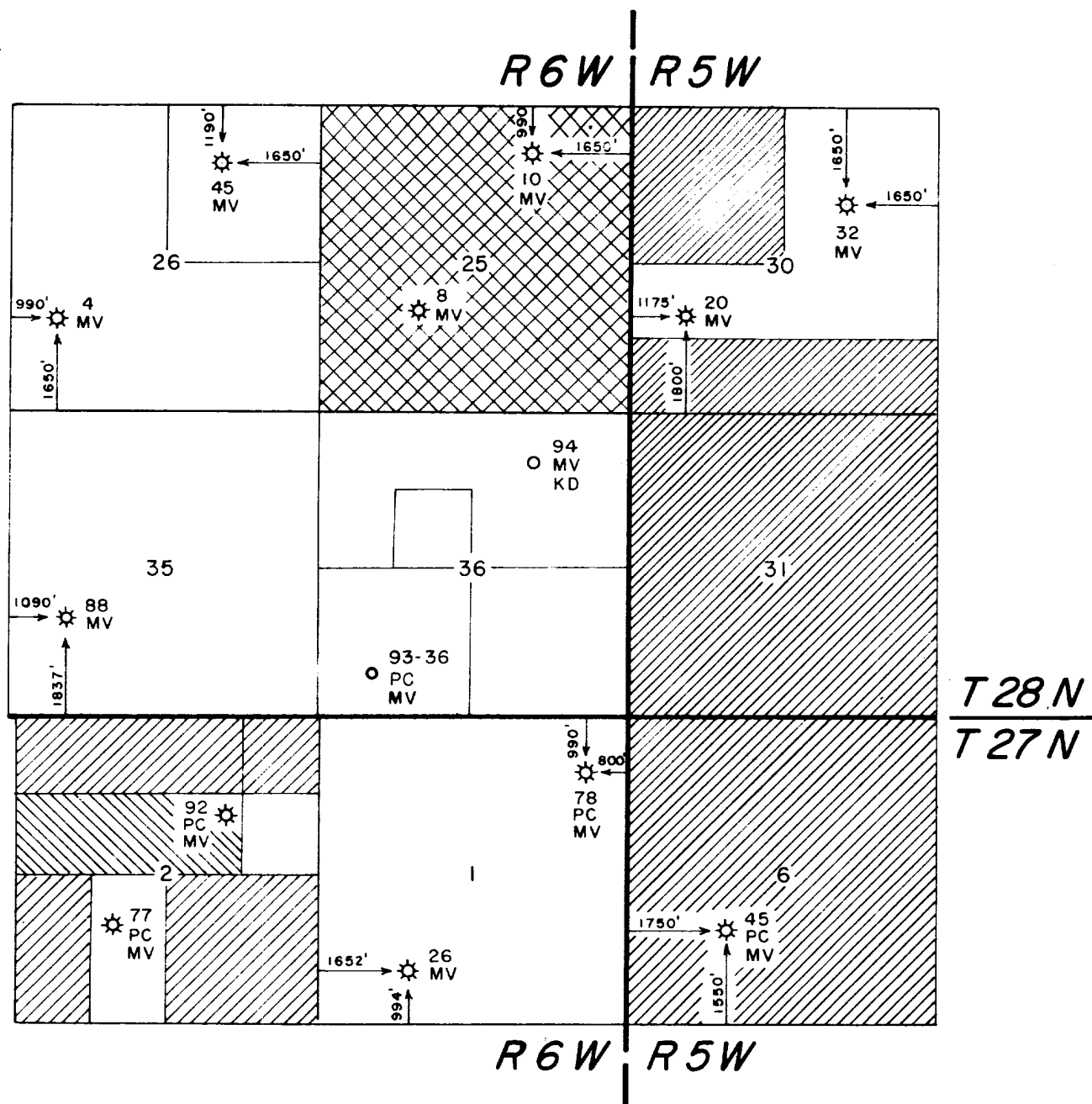
VERTICAL SCALE 1" = 1000'

ALL MEASUREMENTS RKB = G.L. + 11.0 FT.





PACIFIC NORTHWEST PIPELINE CORP.

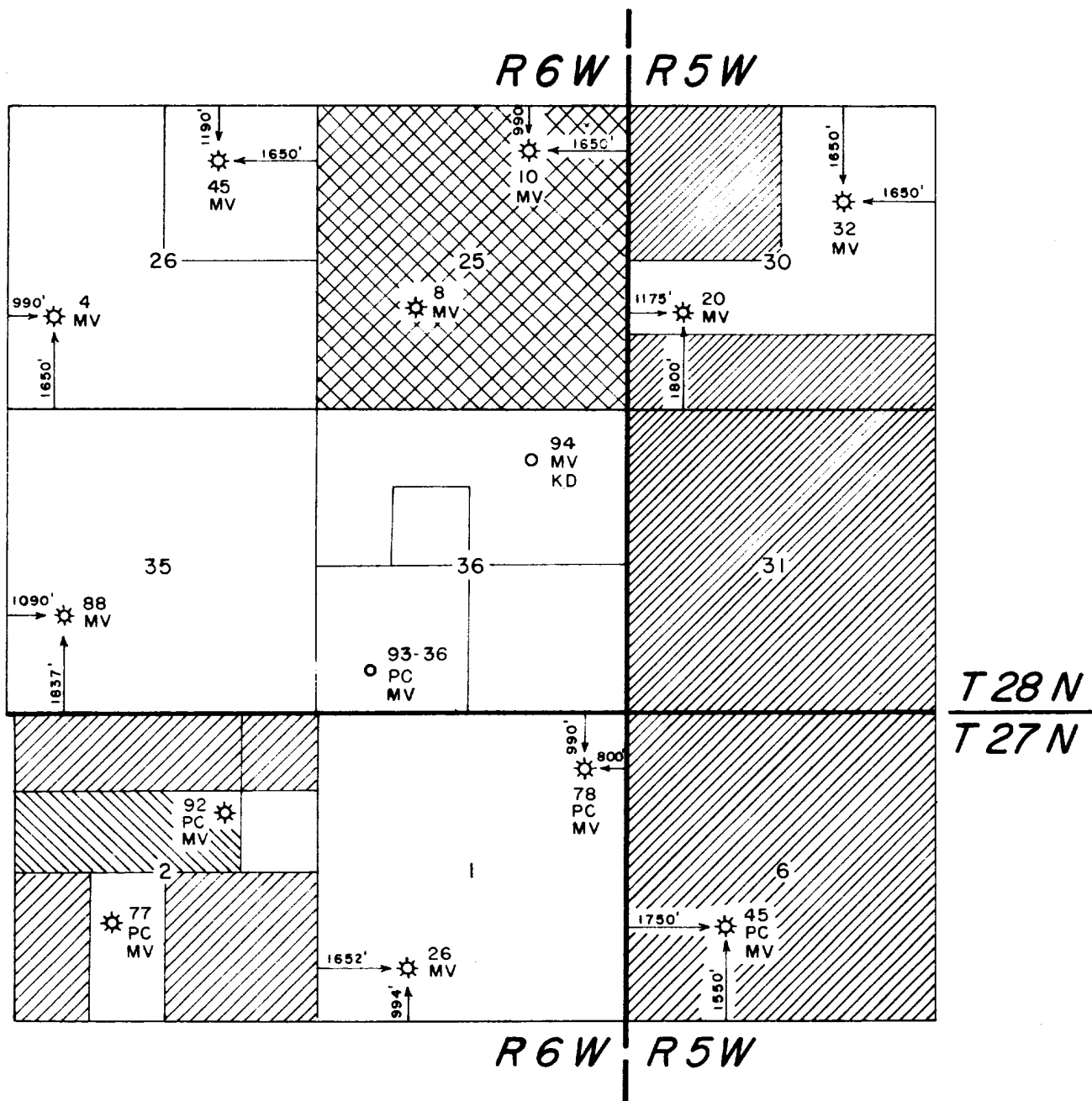
Farmington, New Mexico

Diagrammatic Sketch Of Dual Gas Completion For
San Juan 28-6 Well No. 93-36 In Mesa Verde
And Pictured Cliffs Formations 990' FSL And
1090' FWL, Sec. 36, T 28 N R 6 W N.M.P.M.
Rio Arriba County, New Mexico.







**LOCATION OF PROPOSED DUAL
MESA VERDE - PICTURED CLIFFS
SAN JUAN 28-6 WELL NO. 93-36**

-  Acreage Owned By Pacific Northwest Pipeline Corp.
-  Acreage Owned By Pubco Petroleum
-  Acreage Owned By EL PASO Natural Gas Co.
-  Acreage Owned By Southern Petroleum Exploration



**LOCATION OF PROPOSED DUAL
MESA VERDE - PICTURED CLIFFS
SAN JUAN 28-6 WELL NO. 93-36**

-  Acreage Owned By Pacific Northwest Pipeline Corp.
-  Acreage Owned By Pubco Petroleum
-  Acreage Owned By EL PASO Natural Gas Co.
-  Acreage Owned By Southern Petroleum Exploration