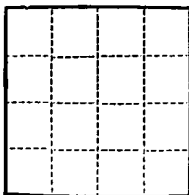


(SUBMIT IN TRIPLICATE)

Land Office Santa Fe  
Lease No. 07400  
Unit San Juan 20-7



UNITED STATES  
DEPARTMENT OF THE INTERIOR  
GEOLOGICAL SURVEY

SUNDRY NOTICES AND REPORTS ON WELLS

NOTICE OF INTENTION TO DRILL.....	<input checked="" type="checkbox"/>	SUBSEQUENT REPORT OF WATER SHUT-OFF.....	
NOTICE OF INTENTION TO CHANGE PLANS.....		SUBSEQUENT REPORT OF SHOOTING OR ACIDIZING.....	
NOTICE OF INTENTION TO TEST WATER SHUT-OFF.....		SUBSEQUENT REPORT OF ALTERING CASING.....	
NOTICE OF INTENTION TO RE-DRILL OR REPAIR WELL.....		SUBSEQUENT REPORT OF RE-DRILLING OR REPAIR.....	
NOTICE OF INTENTION TO SHOOT OR ACIDIZE.....		SUBSEQUENT REPORT OF ABANDONMENT.....	
NOTICE OF INTENTION TO PULL OR ALTER CASING.....		SUPPLEMENTARY WELL HISTORY.....	
NOTICE OF INTENTION TO ABANDON WELL.....			

(INDICATE ABOVE BY CHECK MARK NATURE OF REPORT, NOTICE, OR OTHER DATA)

August 2, 1960

Well No. 71(34) is located 200 ft. from N line and 1150 ft. from E line of sec. 34  
S W  
SW 1/4 Sec. 34 23 N 7 W H.M.P.M.  
(1/4 Sec. and Sec. No.) (Twp.) (Range) (Meridian)  
Blanco Mesa Verde Rio Arriba New Mexico  
(Field) (County or Subdivision) (State or Territory)

The elevation of the derrick floor above sea level is 5121 ft.

DETAILS OF WORK

(State names of and expected depths to objective sands; show sizes, weights, and lengths of proposed casings; indicate mudding jobs, cementing points, and all other important proposed work)

It is intended to completely complete this well in the Pictured Cliffs formation as follows:

1. Set bridge plug in 5 1/2" casing below Pictured Cliffs formation.
2. Run free point & cut off 5 1/2" casing below Pictured Cliffs & above bottom of 7 5/8" intermediate casing.
3. Test & squeeze 5 1/2" casing stub if necessary.
4. Core & Frac Pictured Cliffs formation.
5. Run retrievable production packer with 2 3/8" tubing to Mesa Verde formation. Run 2 1/4" tubing to Pictured Cliffs formation.


I understand that this plan of work must receive approval in writing by the Geological Survey before operations may be commenced.

Company El Paso Natural Gas Company

Address Box 990  
Farmington, New Mexico

By Original Signed D. W. Meehan

Title Petroleum Engineer



## NEW MEXICO OIL CONSERVATION COMMISSION

## Well Location and Acreage Dedication Plat

Section A.

Date **JULY 26, 1960**

Operator **EL PASO NATURAL GAS COMPANY** Lease **SAN JUAN 28-7 UNIT** SF **078496**  
 Well No. **71(PM)** Unit Letter **L** Section **34** Township **28-N** Range **7-W** NMPM  
 Loc. **1840** Feet From **SOUTH** Line **1150** Feet From **WEST** Line  
 County **RIO ARriba** G. L. Elevation **6181** Dedicated Acreage **158.40 & 318.40** Acres  
 Name of Producing Formation **PICTURED CLIFF & MESA VERDE** Pool **SO. BLANCO PC. EXT. & BLANCO MV**

1. Is the Operator the only owner in the dedicated acreage outlined on the plat below?  
 Yes ☒ No ☐
2. If the answer to question one is "no", have the interests of all the owners been consolidated by communitization agreement or otherwise? Yes ☐ No ☐ If answer is "yes", Type of Consolidation.

3. If the answer to question two is "no", list all the owners and their respective interests below:

Owner

Land Description

Section B.

This is to certify that the information in Section A above is true and complete to the best of my knowledge and belief.

**El Paso Natural Gas Company**

(Operator)

Original Signed **D. W. Meehan**

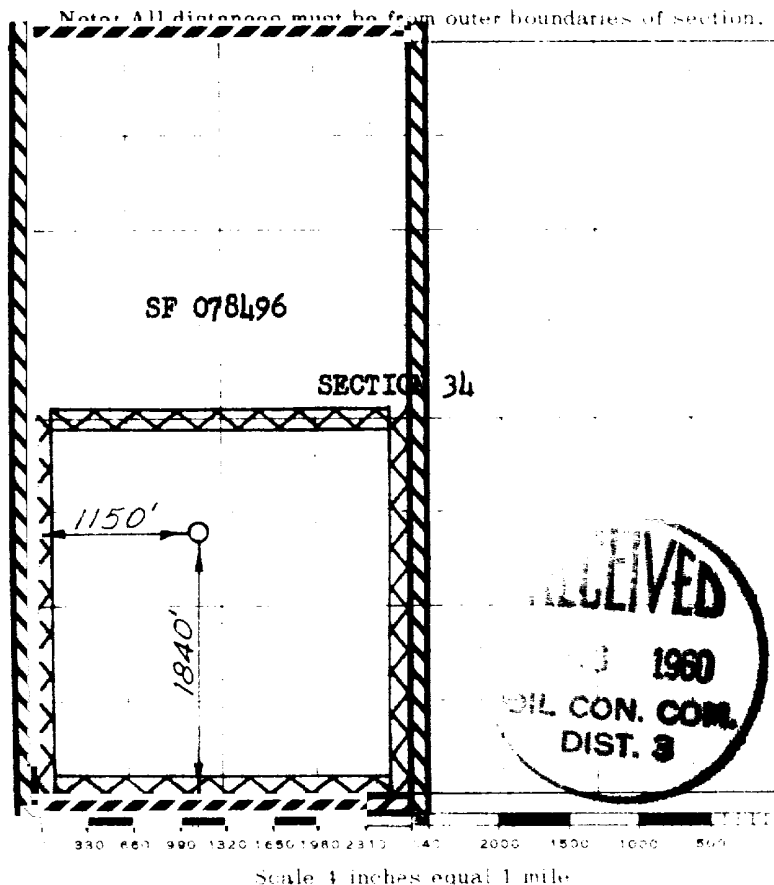
(Representative)

Box **990**

(Address)

**Farmington, New Mexico**

**NOTE:** THIS PLAT REISSUED ON NEW FORM TO SHOW PICTURED CLIFF DEDICATION. 7 26 60



This is to certify that the above plat was prepared from field notes of actual surveys made by me or under my supervision and that the same are true and correct to the best of my knowledge and belief.

(Seal)

Date Surveyed

**FEBRUARY 20, 1957**

Farmington, New Mexico

*David O. Kilmer*  
 Registered Professional Engineer and/or Land Surveyor

STATE OF NEW MEXICO  
OIL CONSERVATION COMMISSION  
AZTEC DISTRICT OFFICE

NUMBER OF COPIES RECEIVED

DISTRIBUTION

SANTA FE

FILE

U.S.G.S.

LAND OFFICE

TRANSPORTER

OIL

GAS

PRODUCTION OFFICE

OPERATOR