

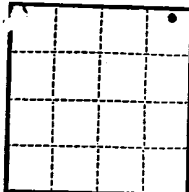
(SUBMIT IN TRIPLICATE)

Indian Agency Jicarilla

UNITED STATES
DEPARTMENT OF THE INTERIOR
GEOLOGICAL SURVEY

Allettee _____

Lease No. 210



SUNDRY NOTICES AND REPORTS ON WELLS

NOTICE OF INTENTION TO DRILL	<input checked="" type="checkbox"/>	SUBSEQUENT REPORT OF WATER SHUT-OFF	RECEIVED JUN 30 1961 U. S. GEOLOGICAL SURVEY FARMINGTON NEW MEXICO
NOTICE OF INTENTION TO CHANGE PLANS	<input type="checkbox"/>	SUBSEQUENT REPORT OF SHOOTING OR ACIDIZING	
NOTICE OF INTENTION TO TEST WATER SHUT-OFF	<input type="checkbox"/>	SUBSEQUENT REPORT OF ALTERING CASING	
NOTICE OF INTENTION TO REDRILL OR REPAIR WELL	<input type="checkbox"/>	SUBSEQUENT REPORT OF REDRILLING OR REPAIR	
NOTICE OF INTENTION TO SHOOT OR ACIDIZE	<input type="checkbox"/>	SUBSEQUENT REPORT OF ABANDONMENT	
NOTICE OF INTENTION TO PULL OR ALTER CASING	<input type="checkbox"/>	SUPPLEMENTARY WELL HISTORY	
NOTICE OF INTENTION TO ABANDON WELL	<input type="checkbox"/>		

(INDICATE ABOVE BY CHECK MARK NATURE OF REPORT, NOTICE, OR OTHER DATA)

June 28, 1961

Well No. 27 is located 330 ft. from N line and 130 ft. from E line of sec. 27

27 (1/4 Sec. and Sec. No.) 28 (Twp.) 1 (Range) N 43 (Meridian)
Alcatraz (Field) Alcatraz (County or Subdivision) New Mexico (State or Territory)

The elevation of the derrick floor above sea level is 7190 ft. ±1

DETAILS OF WORK

(State names of and expected depths to objective sands; show sizes, weights, and lengths of proposed casings; indicate mudding jobs, cementing points, and all other important proposed work)

Drill 12 1/4 hole to 90'
Set 90' of 10 3/4 w/50 sacks.
Drill 8 3/4 hole to 3200'
Set 7" casing w/50 sacks.
Drill 6 1/2 hole to 5000' to test Gallup
if commercial will set 4 1/2" casing.



I understand that this plan of work must receive approval in writing by the Geological Survey before operations may be commenced.

Company Foutz & Lursum

Address P.O. Box 307

Farmington, New Mexico

By [Signature]

Title _____

NUMBER OF COPIES RECEIVED	
DISTRIBUTION	
SANTA FE	
FILE	
U.S.G.S.	
LAND OFFICE	
TRANSPORTER	OIL GAS
PRODUCTION OFFICE	
OPERATOR	

NEW MEXICO OIL CONSERVATION COMMISSION
WELL LOCATION AND ACREAGE DEDICATION PLAT
 SEE INSTRUCTIONS FOR COMPLETING THIS FORM ON THE REVERSE SIDE

FORM C-128
 Revised 5/1/57

SECTION A

Operator FOUTZ AND BURSUM		Lease 1		Well No. 1
Unit Letter A	Section 27	Township 28 NORTH	Range 1 WEST	County RIO ARriba
Actual Footage Location of Well: 330 feet from the North line and 330 feet from the EAST line				
Ground Level Elev. 7190.0	Producing Formation 1	Pool 1	Dedicated Acreage: 1 Acres	

Ref: GLO plat dated 28 October 1922

1. Is the Operator the only owner in the dedicated acreage outlined on the plat below? YES ☒ NO ☐ ("Owner" means the person who has the right to drill into and to produce from any pool and to appropriate the production either for himself or for himself and another. (65-3-29 (e) NMSA 1935 Comp.)
2. If the answer to question one is "no," have the interests of all the owners been consolidated by communitization agreement or otherwise? YES ☐ NO ☐ . If answer is "yes," Type of Consolidation _____
3. If the answer to question two is "no," list all the owners and their respective interests below:

Owner	Land Description

CERTIFICATION

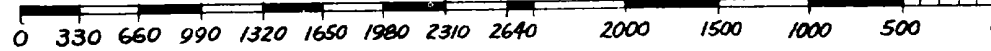
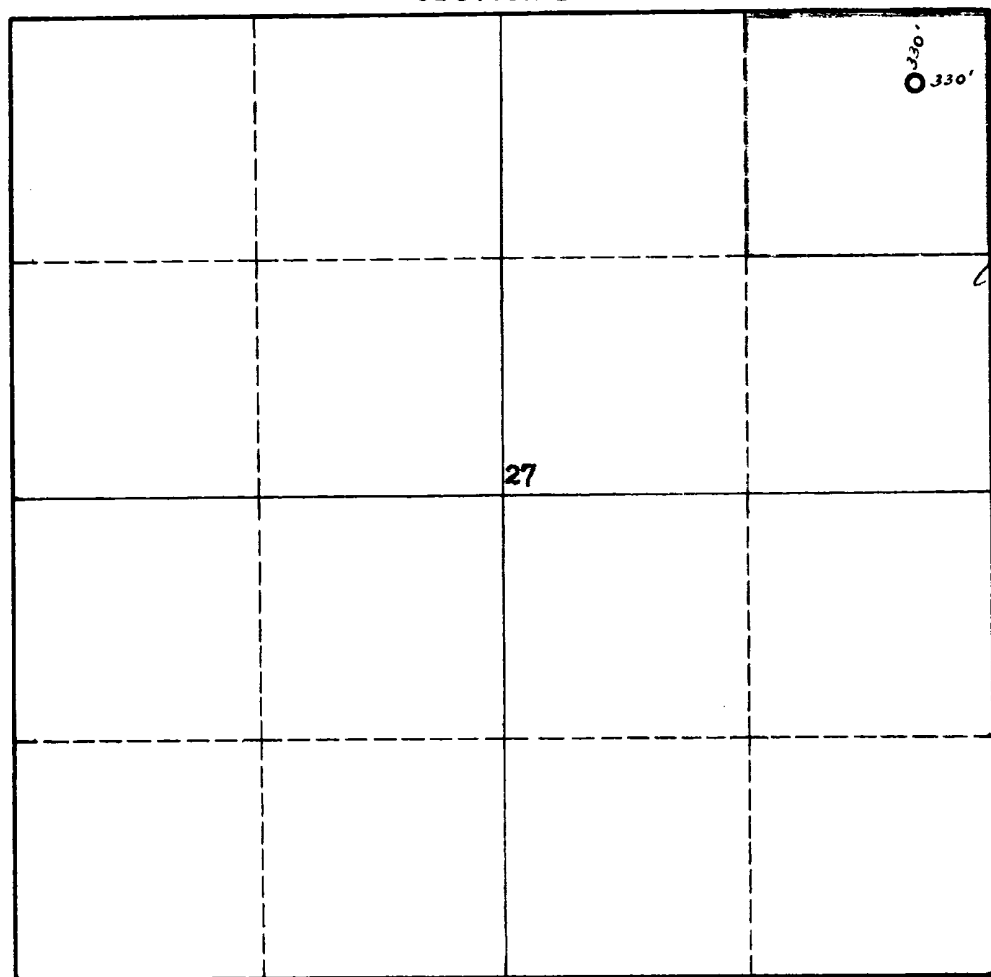
I hereby certify that the information in SECTION A above is true and complete to the best of my knowledge and belief.

Name <i>J. L. Bayle</i>
Position <i>Surveyor</i>
Company <i>San Juan Engineering Company</i>
Date <i>June 21, 1961</i>

I hereby certify that the well location shown on the plat in SECTION B was plotted from field notes of actual surveys made by me or under my supervision, and that the same is true and correct to the best of my knowledge and belief.

Date Surveyed 21 June 1961
Registered Professional Engineer and/or Land Surveyor <i>James P. Leese</i> James P. Leese
Certificate No. 1463 San Juan Engineering Company

SECTION B



INSTRUCTIONS FOR COMPLETION OF FORM C-128

1. Operator shall furnish and certify to the information called for in Section A.
2. Operator shall outline the dedicated acreage for *both* oil and gas wells on the plat in Section B.
3. A registered professional engineer or land surveyor registered in the State of New Mexico or approved by the Commission shall show on the plat the location of the well and certify this information in the space provided.
4. All distances shown on the plat must be from the outer boundaries of the Section.
5. If additional space is needed for listing owners and their respective interests as required in question 3 of Section A, please use space below.