



UNITED STATES
DEPARTMENT OF THE INTERIOR
GEOLOGICAL SURVEY,
P. O. Box 965
Farmington, New Mexico

February 9, 1956

El Paso Natural Gas Company
Box 997
Farmington, New Mexico

Re: Santa Fe 080430
14-08-001-1051

Gentlemen:

Receipt is acknowledged of your "Notice of Intention to Drill" dated February 8, 1956 covering your well No. 52 San Juan 28-6 Unit in NW 1/4 sec. 31, T. 28 N., R. 6 W., N. M. P. M., Rio Arriba County, New Mexico, Blanco pool.

Your proposed work is hereby approved subject to compliance with the provisions of the "Oil and Gas Operating Regulations" revised May 25, 1942, a copy of which will be sent to you on request, and subject to the following conditions:


1. Drilling operations so authorized are subject to the attached sheet for general conditions of approval.
2. Furnish copies of all logs.

Very truly yours,


(Orig. Sgd.) P. T. McGrath

P. T. McGrath
District Engineer

PTMcGrath:ac



plat approved 2-9-56




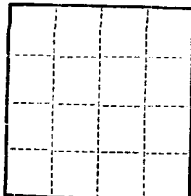
IN REPLY REFER TO:

DEPARTMENT OF THE INTERIOR
BIOLOGICAL SERVICE
UNITED STATES



[Faint, mostly illegible text, likely the body of a letter or report.]





(SUBMIT IN TRIPLICATE)

UNITED STATES
DEPARTMENT OF THE INTERIOR
GEOLOGICAL SURVEY

Land Office Santa Fe
Lease No. 000430
Unit San Juan 20-6 Unit
14-08-001-1051

SUNDRY NOTICES AND REPORTS ON WELLS

NOTICE OF INTENTION TO DRILL.....	<input checked="" type="checkbox"/>	SUBSEQUENT REPORT OF WATER SHUT-OFF.....	
NOTICE OF INTENTION TO CHANGE PLANS.....		SUBSEQUENT REPORT OF SHOOTING OR ACIDIZING.....	
NOTICE OF INTENTION TO TEST WATER SHUT-OFF.....		SUBSEQUENT REPORT OF ALTERING CASING.....	
NOTICE OF INTENTION TO RE-DRILL OR REPAIR WELL.....		SUBSEQUENT REPORT OF RE-DRILLING OR REPAIR.....	
NOTICE OF INTENTION TO SHOOT OR ACIDIZE.....		SUBSEQUENT REPORT OF ABANDONMENT.....	
NOTICE OF INTENTION TO PULL OR ALTER CASING.....		SUPPLEMENTARY WELL HISTORY.....	
NOTICE OF INTENTION TO ABANDON WELL.....			

(INDICATE ABOVE BY CHECK MARK NATURE OF REPORT, NOTICE, OR OTHER DATA)

February 6, 1956

Well No. 52 is located 1025 ft. from [N] line and 1725 ft. from [E] line of sec. 31
~~6~~ ~~W~~
E3 Section 31 26N 6W 106W
(1/4 Sec. and Sec. No.) (Twp.) (Range) (Meridian)
Blanco San Arriba New Mexico
(Field) (County or Subdivision) (State or Territory)

The elevation of the derrick floor above sea level is 6409 ft.

DETAILS OF WORK

(State names of and expected depths to objective sands; show sizes, weights, and lengths of proposed casings; indicate mudding jobs, cementing points, and all other important proposed work)

It is intended to drill a well with rotary tools thru the Mesa Verde formation. Mud circulation will be used thru the Pictured Cliffs and set intermediate casing. Gas circulation will be used thru the Mesa Verde and a liner will be set. Possible productive intervals will be perforated and fractured. T D 5570'.

Casing Program:

- 9 5/8" at 170' with 125 sacks cement circulated to the surface.
- 7" at 3205' with 250 sacks cement.
- 5 1/2" at 5570' with 150 sacks cement.

RECEIVED

FEB 9 1956
U. S. GEOLOGICAL SURVEY
FARMINGTON, NEW MEXICO

The E/2 of section 31 is dedicated to this well.
E/2 SF 000430.

I understand that this plan of work must receive approval in writing by the Geological Survey before operations may be commenced.

Company El Paso Natural Gas Company

Address Box 997

Farmington, New Mexico

By

Title Petroleum Engineer

CONFIDENTIAL

SECRET

UNITED STATES DEPARTMENT OF THE ARMY
HEADQUARTERS, ARMY GROUND SCHOOL
FORT MONMOUTH, NEW JERSEY

ATTENTION OF ALL PERSONNEL

It is the policy of the Army Ground School to provide a high quality of instruction and to maintain the highest standards of conduct and discipline. All personnel are expected to adhere to these standards and to report any violations to the appropriate authorities.

The following regulations apply to all personnel at the Army Ground School:

1. All personnel must arrive at the school on time for all classes and activities.
2. All personnel must maintain a high standard of personal appearance and hygiene.
3. All personnel must respect the property of the school and the property of other personnel.
4. All personnel must adhere to the rules and regulations of the school.
5. All personnel must report any violations of these regulations to the appropriate authorities.

These regulations are in effect from the date of this notice until further notice.

Approved: _____
Special Agent in Charge, Army Ground School

COMPANY EL PASO NATURAL GAS COMPANY

Well Name & No. SAN JUAN UNIT 28 - 6 WELL NO. 52

Lease No. S.F. 080430

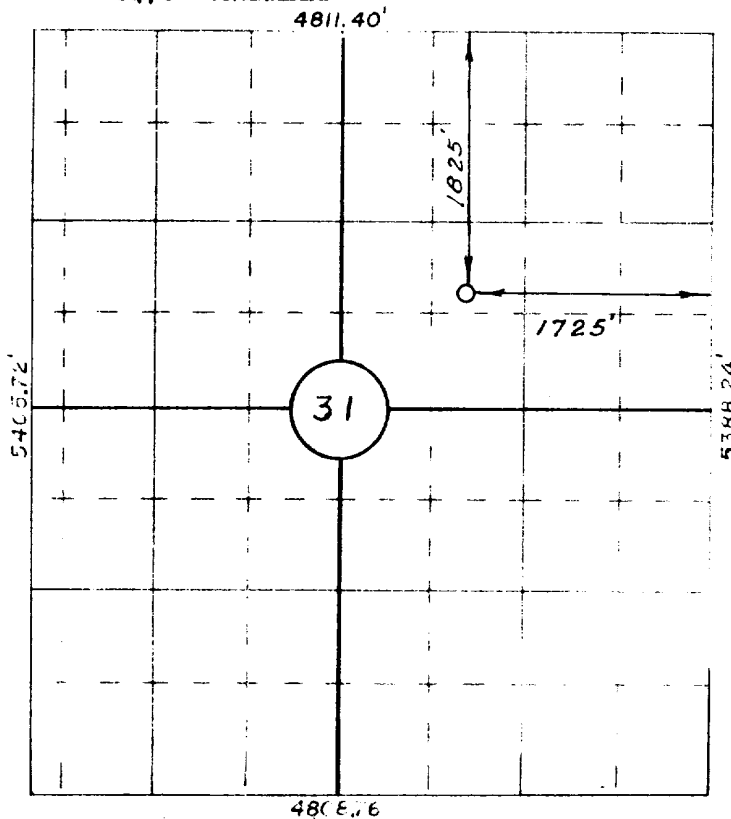
Location 1825' FROM THE NORTH LINE AND 1725' FROM THE EAST LINE.

Being in NE SW NE

Sec. 31 T28 N. R. 6 W. N. M. P. M.

RIO ARriba COUNTY, NEW MEXICO

Ground Elevation 6478' UNGRADED



Surveyed

24 JANUARY

19 56

This is to certify that the above plat was prepared from field notes of actual surveys made by me or under my supervision and that the same are true and correct to the best of my knowledge and belief.

(PLAT)
 1956
 SAN JUAN COUNTY
 NEW MEXICO

REGISTERED LAND SURVEYOR
 No. 1457
 SAN JUAN ENGINEERING CO. FARMINGTON, NEW MEXICO

James P. Lee

Registered Land Surveyor.
 JAMES P. LEESE
 N. M. REG. NO. 1463

326.29 ACRES, E/2 SECTION (PLAT)