

OIL CONSERVATION COMMISSION
1000 Rio Brazos Rd.
Aztec, New Mexico

OIL CONSERVATION COMMISSION
BOX 871
SANTA FE, NEW MEXICO

DATE 1-19-60

RE: Proposed NSP _____

Proposed NSL _____

Proposed NFO _____

Proposed DC ✓

Gentlemen:

I have examined the application dated 1-12-60
for the EPNG SJV 28-6 # 94 B-36-28-6
Operator Lease and Well No. S-T-R

and my recommendations are as follows:

Approved

Yours very truly,

Barney C. Chandler
OIL CONSERVATION COMMISSION

NEW MEXICO OIL CONSERVATION COMMISSION

SANTA FE, NEW MEXICO

7-3-58

APPLICATION FOR DUAL COMPLETION

Field Name Blanco M.V. & Wildcat Dakota		County Rio Arriba		Date January 12, 1960
Operator El Paso Natural Gas Company		Lease San Juan 28-6 Unit		Well No. 94 (MD)
Location of Well	Unit B	Section 36	Township 28N	Range 6W

1. Has the New Mexico Oil Conservation Commission heretofore authorized the dual completion of a well in these same pools or in the same zones within one mile of the subject well? YES _____ NO X
2. If answer is yes, identify one such instance: Order No. _____ ; Operator, Lease, and Well No.:

3. The following facts are submitted:	Upper Zone	Lower Zone
a. Name of reservoir	Mesa Verde	Dakota
b. Top and Bottom of Pay Section (Perforations)	5097-5336 (C. H. & Menafee) 5526-5624 (Point Lookout)	7552-7584 (Graneros) 7658-7712 (Upper Dakota) 7744-7770 (Middle Dakota)
c. Type of production (Oil or Gas)	Gas	Gas
d. Method of Production (Flowing or Artificial Lift)	Flowing	Flowing

4. The following are attached. (Please mark YES or NO)

- Yes a. Diagrammatic Sketch of the Dual Completion, showing all casing strings, including size and setting, top of cement, perforated intervals, tubing strings, including diameters and setting depth, location and type of packers and side door chokes, and such other information as may be pertinent.
- Yes b. Plat showing the location of all wells on applicant's lease, all offset wells on offset leases, and the names and addresses of operators of all leases offsetting applicant's lease.
- No c. Waivers consenting to such dual completion from each offset operator; or in lieu thereof, evidence that said offset operators have been furnished copies of the application.*
- No d. Electrical log of the well or other acceptable log with tops and bottoms of producing zones and intervals of perforation indicated thereon. (If such log is not available at the time application is filed, it shall be submitted as provided by Rule 112-A.)

5. List all offset operators to the lease on which this well is located together with their correct mailing address.

El Paso Natural Gas Co. is San Juan 28-6 Unit Operator.



6. Were all operators listed in Item 5 above notified and furnished a copy of this application? YES _____ NO _____. If answer is yes, give date of such notification _____.

CERTIFICATE: I, the undersigned, state that I am the Division Petroleum Engr. of the El Paso Natural Gas Co. (company), and that I am authorized by said company to make this report; and that this report was prepared under my supervision and direction and that the facts stated therein are true, correct and complete to the best of my knowledge.

ORIGINAL SIGNED E. S. OBERLY


Signature

- * Should waivers from all offset operators not accompany an application for administrative approval, the New Mexico Oil Conservation Commission will hold the application for a period of twenty (20) days from date of receipt by the Commission's Santa Fe office. If, after said twenty-day period, no protest nor request for hearing is received by the Santa Fe office, the application will then be processed.
- NOTE: If the proposed dual completion will result in an unorthodox well location and/or a non-standard perforation unit in either or both of the producing zones, then separate application for approval of the same should be filed simultaneously with this application.


STATE OF NEW MEXICO)
)
COUNTY OF SAN JUAN)

I, A. T. Fry, being first duly sworn upon my oath
depose and say as follows:

I am an employee of Guiberson Corporation, and that
on November 19, 1959, I was called to the location of the El Paso
Natural Gas Company San Juan 28-6 Unit No. 94 (MD) Well located in the
NWNE/4 of Section 36, Township 28 North, Range 6 West, N.M.P.M., for
advisory service in connection with installation of a production packer.
In my presence, a Guiberson Model "AG" Production Packer was set in this
well at 6750 feet in accordance with the usual practices and customs of
the industry.



Subscribed and sworn to before me this 13th day of January,
1960.



Notary Public in and for San Juan County,
New Mexico


My commission expires February 24, 1960.

1890. 1891. 1892. 1893. 1894. 1895. 1896. 1897. 1898. 1899. 1900.

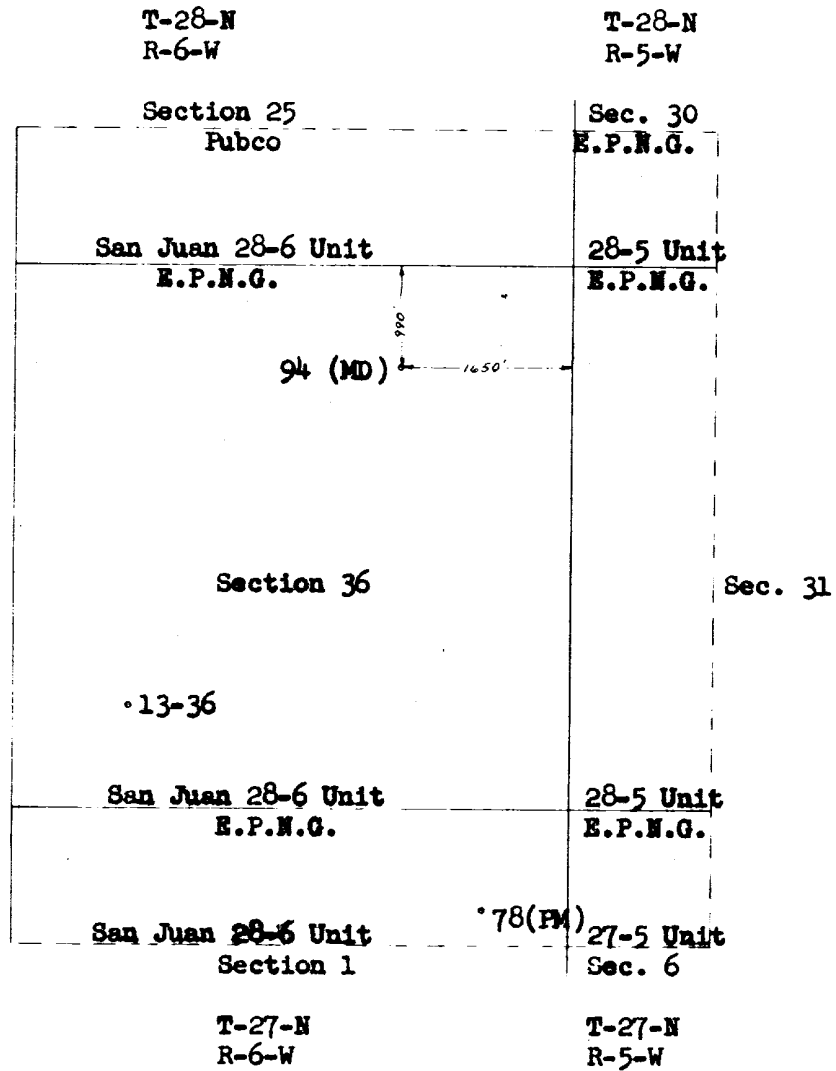
1890. 1891. 1892. 1893. 1894. 1895. 1896. 1897. 1898. 1899. 1900.
1890. 1891. 1892. 1893. 1894. 1895. 1896. 1897. 1898. 1899. 1900.
1890. 1891. 1892. 1893. 1894. 1895. 1896. 1897. 1898. 1899. 1900.
1890. 1891. 1892. 1893. 1894. 1895. 1896. 1897. 1898. 1899. 1900.
1890. 1891. 1892. 1893. 1894. 1895. 1896. 1897. 1898. 1899. 1900.
1890. 1891. 1892. 1893. 1894. 1895. 1896. 1897. 1898. 1899. 1900.
1890. 1891. 1892. 1893. 1894. 1895. 1896. 1897. 1898. 1899. 1900.
1890. 1891. 1892. 1893. 1894. 1895. 1896. 1897. 1898. 1899. 1900.
1890. 1891. 1892. 1893. 1894. 1895. 1896. 1897. 1898. 1899. 1900.
1890. 1891. 1892. 1893. 1894. 1895. 1896. 1897. 1898. 1899. 1900.

1890. 1891. 1892. 1893. 1894. 1895. 1896. 1897. 1898. 1899. 1900.

1890. 1891. 1892. 1893. 1894. 1895. 1896. 1897. 1898. 1899. 1900.



**PLAT SHOWING LOCATION OF DUALY COMPLETED
El Paso Natural Gas Co. San Juan 28-6 Unit No. 94 (MD)
and Offset Acreage**



EL PASO NATURAL GAS COMPANY
EL PASO, TEXAS

