

Submit 3 Copies To Appropriate District Office

District I
1625 N. French Dr., Hobbs, NM 87240

District II
811 South First, Artesia, NM 87210

District III
1000 Rio Brazos Rd., Aztec, NM 87410

District IV
2040 South Pacheco, Santa Fe, NM 87505

State of New Mexico
Energy, Minerals and Natural Resources

OIL CONSERVATION DIVISION

2040 South Pacheco

Santa Fe, NM 87505

Form C-103

Revised March 25, 1999

WELL API NO.	30-039-07314
5. Indicate Type of Lease STATE <input type="checkbox"/> FEE <input type="checkbox"/>	
6. State Oil & Gas Lease No.	
7. Lease Name or Unti Agreement Name SAN JUAN 28-7	
8. Well No.	57
9. Pool name or Wildcat BLANCO MESAVERDE/BLANCO PICTURE	

SUNDRY NOTICES AND REPORTS OF WELLS
(DO NOT USE THIS FORM FOR PROPOSALS TO DRILL OR TO DEEPEN OR REPAIR HOLE TO A DIFFERENT RESERVOIR. USE "APPLICATION FOR PERMIT" (FORM C-101) FOR SUCH PROPOSALS.)

1. Type of Well:
Oil Well ☐ Gas Well ☒ Other

2. Name of Operator
CONOCO, INC.

3. Address of Operator P.O. BOX 2197 DU 3066 HOUSTON TX 77252

4. Well Location

Unit Letter G : 1840' feet from the NORTH line and 1460' feet from the EAST line

Section 30 Township 28N Range 7W NMPM County RIO ARRIBA

10. Elevation (Show whether DR, RKB, RT, GR, etc.)

11. Check Appropriate Box to Indicate Nature of Notice, Report or Other Data

NOTICE OF INTENTION TO:

SUBSEQUENT REPORT OF:

PERFORM REMEDIAL WORK ☐ PLUG AND ABANDON ☐

REMEDIAL WORK ☐ ALTERING CASING ☐

TEMPORARILY ABANDON ☐ CHANGE PLANS ☐

COMMENCE DRILLING OPNS. ☐ PLUG AND ☐

PULL OR ALTER CASING ☐ MULTIPLE COMPLETION ☐

CASING TEST AND CEMENT JOBS ☐

OTHER: DHC ☒

OTHER: ☐

12. Describe proposed or completed operations. (Clearly state all pertinent details, and give pertinent dates, including estimated date of starting and proposed work). SEE RULE 1103. For Multiple Completions: Attach diagram of proposed completion or recompletion.

In reference to Order #11363 Conoco proposes to downhole commingle this well in the Blanco Mesavde and Blanco Pictured Cliffs South.

Perforations are:

Blanco Mesaverde 4226'-4820'

Proposed Blanco Pictured Cliffs South 2502'-2680'

Allocated by subtraction method.

Commingle in this well will not reduce the value of the remaining production

BLM has been sent notice of our intent

In reference to Order #R-10476-B interest owners were not notified

I hereby certify that the information above is true and complete to the best of my knowledge and belief.

SIGNATURE Deborah Marberry TITLE REGULATORY ANALYST DATE 4/4/2001

Type or print name DEBORAH MARBERRY

Telephone No. (281)293-1005

(This space for State use)

APPROVED BY Original Signed by STEVEN N. HAYDEN

DEPUTY OIL & GAS INSPECTOR, DIST. #3

DATE APR - 5 2001

Conditions of approval, if any:

DHC 365A2

District I
1625 N. French Dr., Hobbs, NM 88240
District II
811 South First, Artesia, NM 88210
District III
1000 Rio Brazos Rd., Aztec, NM 87410
District IV
2040 South Pacheco, Santa Fe, NM 87505

State of New Mexico
Energy, Minerals & Natural Resources Department

OIL CONSERVATION DIVISION
2040 South Pacheco
Santa Fe, NM 87505

Form C-102
Revised August 15, 2000

Submit to Appropriate District Office
State Lease - 4 Copies
Fee Lease - 3 Copies

☐ AMENDED REPORT

WELL LOCATION AND ACREAGE DEDICATION PLAT

¹ API Number 30-039-07314	² Pool Code 72439	³ Pool Name BLANCO PICTURED CLIFFS SOUTH
⁴ Property Code 016608	⁵ Property Name SAN JUAN 28-7	⁶ Well Number 57
⁷ OGRID No. 005073	⁸ Operator Name CONOCO, INC.	⁹ Elevation

¹⁰ Surface Location

UL or lot no. G	Section 30	Township 28N	Range 7W	Lot Idn	Feet from the 1840'	North/South line NORTH	Feet from the 1460'	East/West line EAST	County RIO ARRIBA
--------------------	---------------	-----------------	-------------	---------	------------------------	---------------------------	------------------------	------------------------	----------------------

¹¹ Bottom Hole Location If Different From Surface

UL or lot no.	Section	Township	Range	Lot Idn	Feet from the	North/South line	Feet from the	East/West line	County
---------------	---------	----------	-------	---------	---------------	------------------	---------------	----------------	--------

¹² Dedicated Acres 160	¹³ Joint or Infill I	¹⁴ Consolidation Code U	¹⁵ Order No.
--------------------------------------	------------------------------------	---------------------------------------	-------------------------

NO ALLOWABLE WILL BE ASSIGNED TO THIS COMPLETION UNTIL ALL INTERESTS HAVE BEEN CONSOLIDATED OR A NON-STANDARD UNIT HAS BEEN APPROVED BY THE DIVISION

¹⁶			¹⁷ OPERATOR CERTIFICATION I hereby certify that the information contained herein is true and complete to the best of my knowledge and belief. Signature DEBORAH MARBERRY Printed Name REGULATORY ANALYST Title 3/5/2001 Date
			¹⁸ SURVEYOR CERTIFICATION I hereby certify that the well location shown on this plat was plotted from field notes of actual surveys made by me or under my supervision, and that the same is true and correct to the best of my belief.
			Date of Survey Signature and Seal of Professional Surveyor:
			Certificate Number

District I
1625 N. French Dr., Hobbs, NM 88240
District II
811 South First, Artesia, NM 88210
District III
1000 Rio Brazos Rd., Aztec, NM 87410
District IV
2040 South Pacheco, Santa Fe, NM 87505

State of New Mexico
Energy, Minerals & Natural Resources Department

OIL CONSERVATION DIVISION
2040 South Pacheco
Santa Fe, NM 87505

Form C-102
Revised August 15, 2000

Submit to Appropriate District Office
State Lease - 4 Copies
Fee Lease - 3 Copies

☐ AMENDED REPORT

WELL LOCATION AND ACREAGE DEDICATION PLAT

¹ API Number 30-039-07314		² Pool Code 72319		³ Pool Name BLANCO MESAVERDE	
⁴ Property Code 016608		⁵ Property Name SAN JUAN 28-7			⁶ Well Number 57
⁷ OGRID No. 005073		⁸ Operator Name CONOCO, INC.			⁹ Elevation

¹⁰ Surface Location



UL or lot no. G	Section 30	Township 28N	Range 7W	Lot Idn	Feet from the 1840'	North/South line NORTH	Feet from the 1460'	East/West line EAST	County RIO ARriba
--------------------	---------------	-----------------	-------------	---------	------------------------	---------------------------	------------------------	------------------------	----------------------

¹¹ Bottom Hole Location If Different From Surface

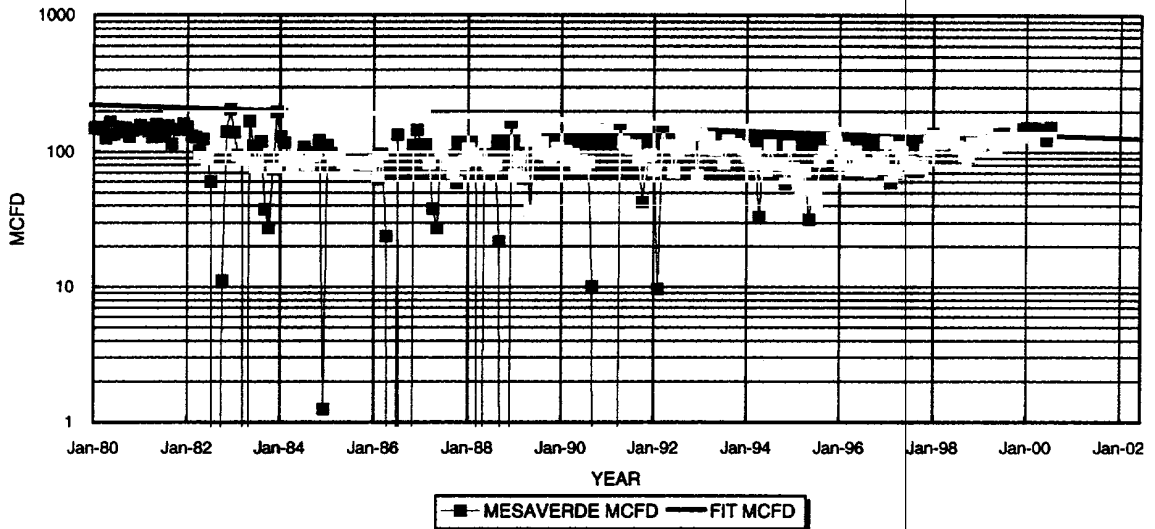
UL or lot no.	Section	Township	Range	Lot Idn	Feet from the	North/South line	Feet from the	East/West line	County
---------------	---------	----------	-------	---------	---------------	------------------	---------------	----------------	--------

¹² Dedicated Acres	¹³ Joint or Infill I	¹⁴ Consolidation Code U	¹⁵ Order No.
-------------------------------	------------------------------------	---------------------------------------	-------------------------

NO ALLOWABLE WILL BE ASSIGNED TO THIS COMPLETION UNTIL ALL INTERESTS HAVE BEEN CONSOLIDATED OR A NON-STANDARD UNIT HAS BEEN APPROVED BY THE DIVISION

¹⁶			¹⁷ OPERATOR CERTIFICATION <i>I hereby certify that the information contained herein is true and complete to the best of my knowledge and belief.</i>  Signature DEBORAH MARBERRY Printed Name REGULATORY ANALYST Title 03/05/2001 Date	
			¹⁸ SURVEYOR CERTIFICATION <i>I hereby certify that the well location shown on this plat was plotted from field notes of actual surveys made by me or under my supervision, and that the same is true and correct to the best of my belief.</i>	
			Date of Survey Signature and Seal of Professional Surveyor:	
			Certificate Number	

**SJ 28-7 #57 MESAVERDE PRODUCTION
SECTION 28L-28N-07W, RIO ARriba COUNTY, NEW MEXICO**



MESAVERDE PRODUCTION		1ST PROD: 06/56	MESAVERDE PROJECTED DATA	
OIL CUM:	2.63	MBO	Jan.00 Qi:	133
GAS CUM:	2412.6	MMCF	DECLINE RATE:	2.5%
OIL YIELD:	0.0011	BBL/MCF	API #30-036-07314	
			MCFD	(EXPONENTIAL)

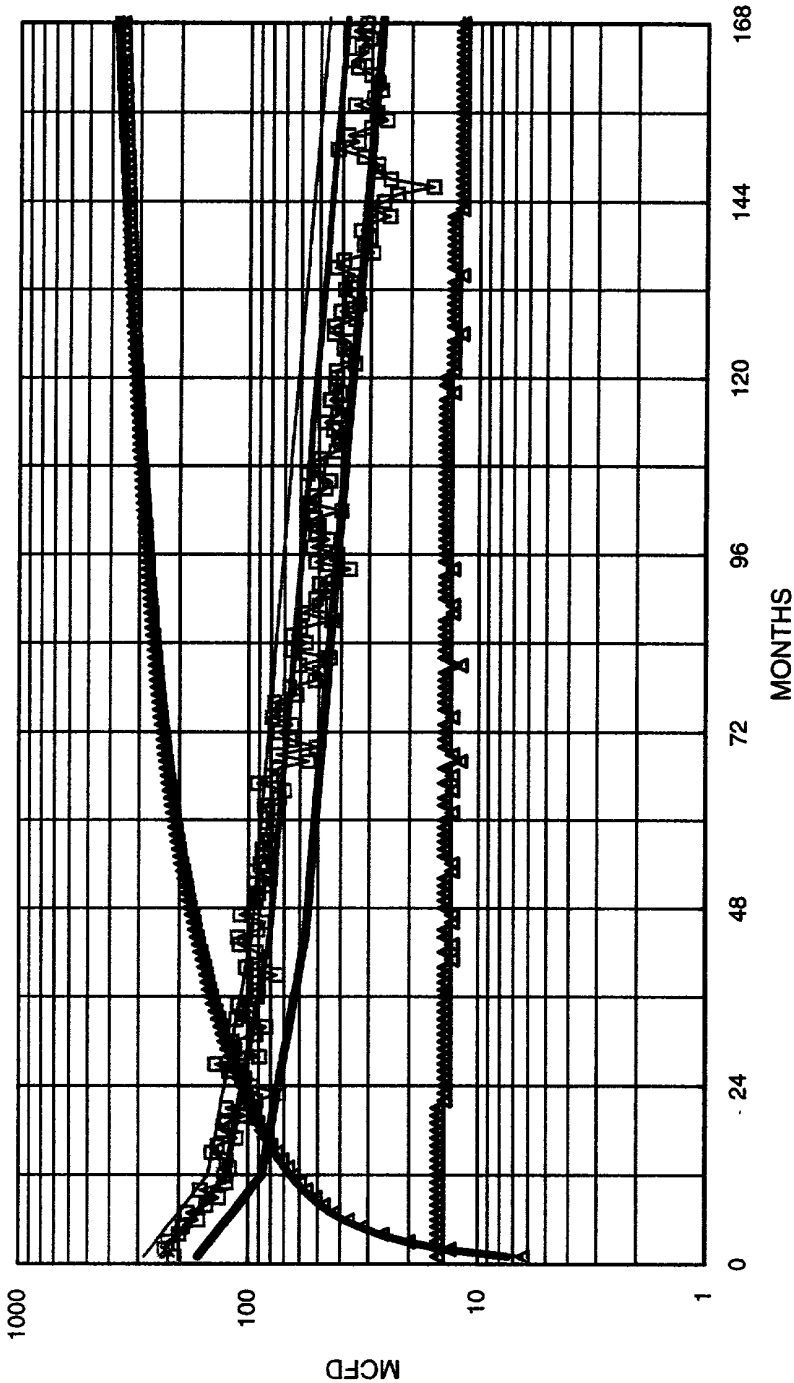
PRODUCTION FORECAST FOR SUBTRACTION METHOD COMMINGLE ALLOCATION

NOTE: Current decline rate is approximately 2.5%/year. This rate is expected to continue for the duration of the well based on production trends observed during the life of this well.

Production data from P/Dwights Plus.

<u>YEAR</u>	<u>MID-YEAR AVG. MCFD</u>	<u>MID-YEAR AVG. BOPD</u>
2000	131	0.1
2001	128	0.1
2002	125	0.1
2003	122	0.1
2004	119	0.1
2005	116	0.1
2006	113	0.1
2007	110	0.1
2008	107	0.1
2009	104	0.1
2010	102	0.1
2011	99	0.1
2012	97	0.1
2013	94	0.1
2014	92	0.1
2015	90	0.1
2016	87	0.1
2017	85	0.1
2018	83	0.1
2019	81	0.1
2020	79	0.1
2021	77	0.1
2022	75	0.1
2023	73	0.1
2024	71	0.1
2025	70	0.1
2026	68	0.1
2027	66	0.1
2028	65	0.1
2029	63	0.1
2030	61	0.1

**NORMALIZED PICTURED CLIFFS PRODUCTION
PROD. SINCE 1980; 15 PC WELLS LOCATED IN 28N-7W AND 27N-7W (Secs. 1:12)**



—▲— NORMALIZED MCFD —▲— NORM CUM MMCF —▲— WELLS ON PRODUCTION
— FIT CUM MMCF — RISKED MCFD — FIT MCFD
— #270 Offsets

NORMALIZED AVG:	522 MMCF EUR	250 MCFD IP	RISKED AVG:	30% RISK
	524 MMCF/ 33.5 YRS	50% DECLINE, 1ST 12 MONTHS	350 MMCF EUR	175 MCFD IP
	10 MCFD E.L.	15% DECLINE, NEXT 36 MONTHS	349 MMCF/ 27.8 YRS	50% DECLINE, 1ST 12 MONTHS
	0.000158 bbl/mcf oil yield	7% FINAL DECLINE	10 MCFD E.L.	15% DECLINE, NEXT 36 MONTHS
			0.000158 bbl/mcf oil yield	7% FINAL DECLINE