

PSNM 0027226848  
98A2

Submit 3 Copies  
to Appropriate  
District Offices

State of New Mexico  
Energy, Minerals and Natural Resources Department

Form C-103  
Revised 1-1-89

**DISTRICT I**  
P.O. Box 1980, Hobbs, NM 88240

**DISTRICT II**  
P.O. Drawer DD, Artesia, NM 88210

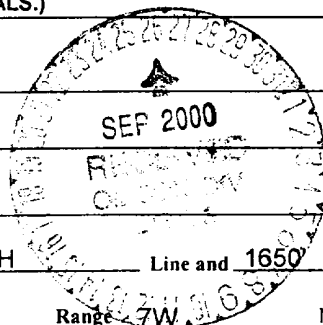
**DISTRICT III**  
1000 Rio Brazos Rd., Aztec, NM 87410

**OIL CONSERVATION DIVISION**  
310 Old Santa Fe Trail, Room 206  
Santa Fe, New Mexico 87503

WELL API NO. 30-039-07317
5. Indicate Type of Lease STATE <input type="checkbox"/> FEE <input type="checkbox"/>
6. State Oil & Gas Lease No.
7. Lease Name or Unit Agreement Name SAN JUAN 28-7
8. Well No. 19
9. Pool name or Wildcat Basin Fruitland Coal Blanco Pictured Cl

**SUNDRY NOTICES AND REPORTS ON WELLS**  
(DO NOT USE THIS FORM FOR PROPOSALS TO DRILL OR TO DEEPEN OR PLUG BACK TO A  
DIFFERENT RESERVOIR. USE "APPLICATION FOR PERMIT"  
(FORM C-101) FOR SUCH PROPOSALS.)

1. Type of Well: OIL WELL <input type="checkbox"/> GAS WELL <input checked="" type="checkbox"/> OTHER
2. Name of Operator CONOCO, INC.
3. Address of Operator P.O. BOX 2197 DU 3066 HOUSTON, TX 77252
4. Well Location Unit Letter <u>G</u> : <u>1650'</u> Feet From The <u>NORTH</u> Line and <u>1650</u> Feet From The <u>EAST</u> Line Section <u>25</u> Township <u>28N</u> Range <u>7W</u> NMPM RIO ARRIBA County
10. Elevation (Show whether DF, RKB, RT, GR, etc.)



11. Check Appropriate Box to Indicate Nature of Notice, Report, or Other Data

**NOTICE OF INTENTION TO:**

PERFORM REMEDIAL WORK <input type="checkbox"/>	PLUG AND ABANDON <input type="checkbox"/>
TEMPORARILY ABANDON <input type="checkbox"/>	CHANGE PLANS <input type="checkbox"/>
PULL OR ALTER CASING <input type="checkbox"/>	
OTHER: DHC <input checked="" type="checkbox"/>	

**SUBSEQUENT REPORT OF:**

REMEDIAL WORK <input type="checkbox"/>	ALTERING CASING <input type="checkbox"/>
COMMENCE DRILLING OPNS. <input type="checkbox"/>	PLUG AND ABANDON <input type="checkbox"/>
CASING TEST AND CEMENT JOB <input type="checkbox"/>	
OTHER: <input type="checkbox"/>	

12. Describe Proposed or Completed Operations (Clearly state all pertinent details, and give pertinent dates, including estimated date of starting any proposed work) SEE RULE 1103.

In reference to Order #R-1163 Conoco proposes to drill this well and DHC in the Basin Fruitland Coal and Blanco Pictured Cliffs.

Perforations:  
Basin Fruitland Coal 2720'-2925'  
Blanco Pictured Cliffs 2930'-2963'

Allocation will be by test

Commingling in this well will not reduce the value of the remaining production.

In reference to Order #R-10476B interest owners are not required notification.

The BLM has been sent notice of this application.

I hereby certify that the information above is true and complete to the best of my knowledge and belief.

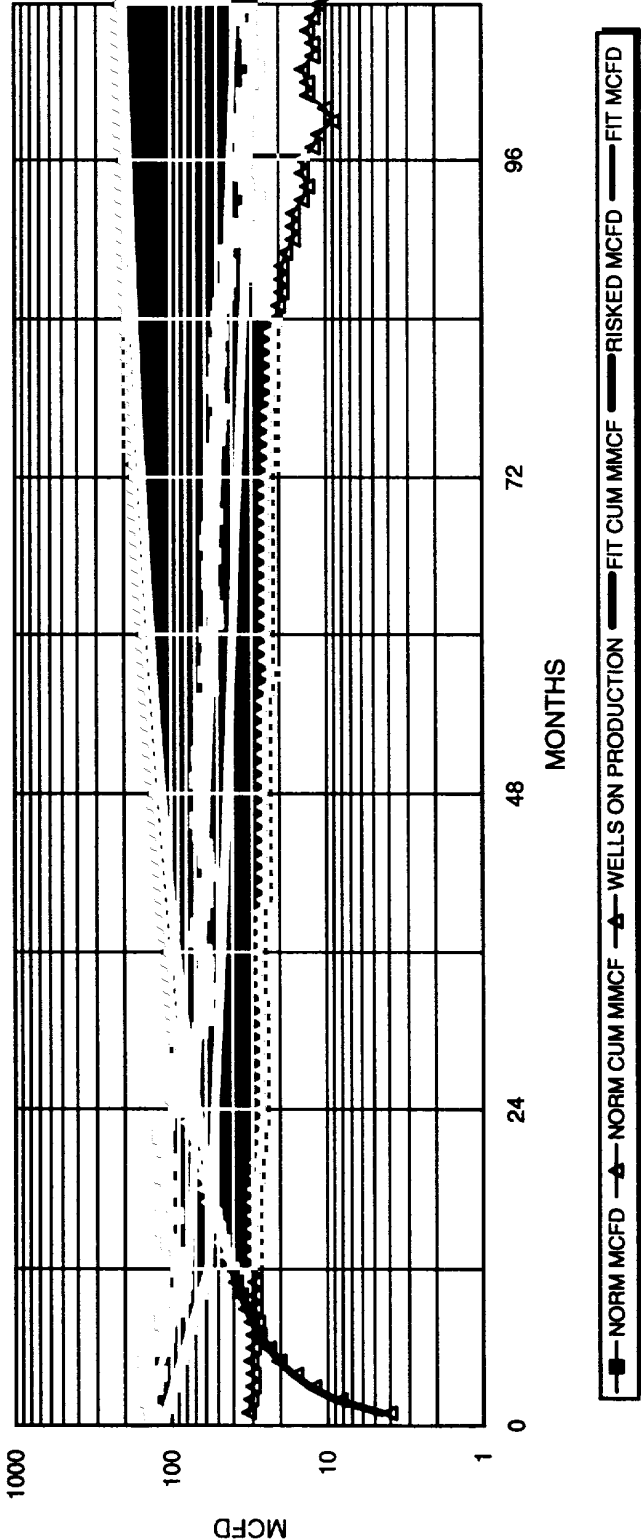
SIGNATURE Deborah Marberry TITLE REGULATORY ANALYST DATE 09/13/2000  
TYPE OR PRINT NAME DEBORAH MARBERRY TELEPHONE NO. (281)293-1005

(This space for State Use)

APPROVED BY [Signature] DEPUTY OIL & GAS INSPECTOR, DIST. 8 DATE SEP 26 2000

CONDITIONS OF APPROVAL, IF ANY:

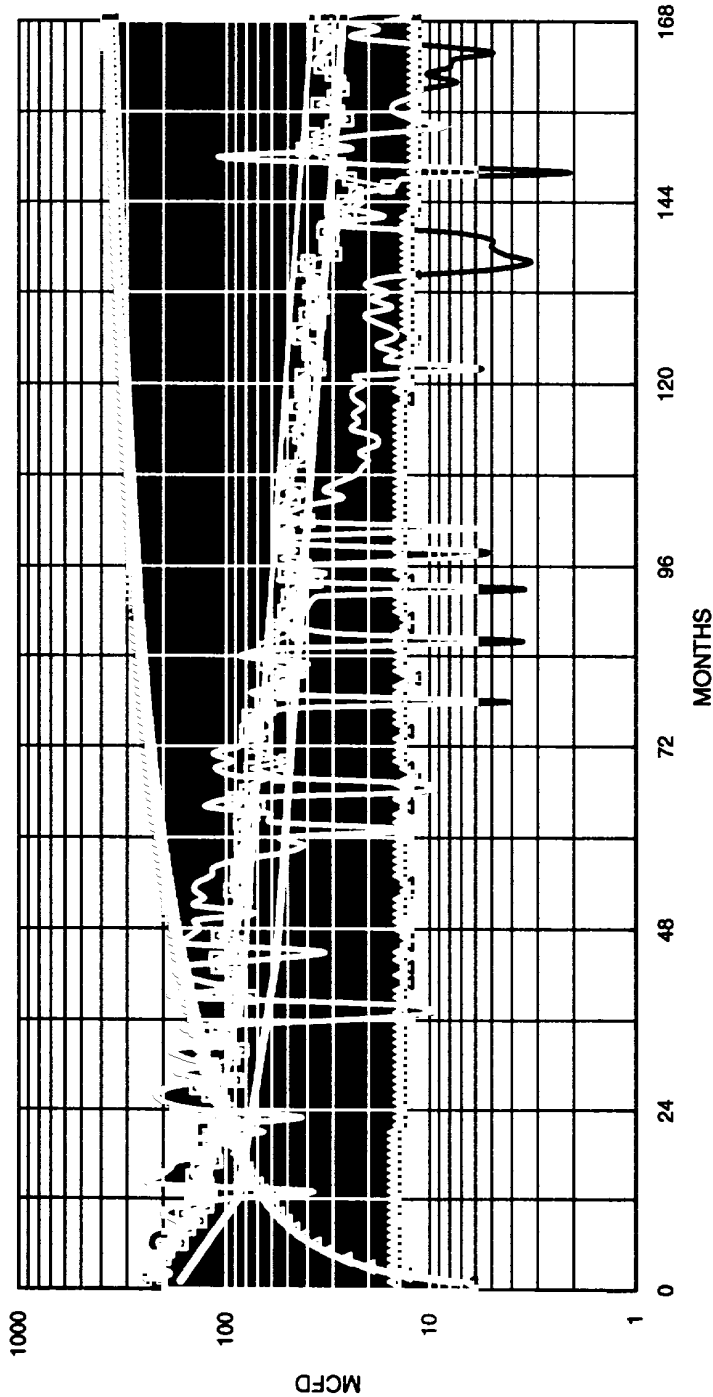
**NORMALIZED FRUITLAND COAL PRODUCTION**  
**29 WELLS SINCE 1990; 28N-7W & 27N-7W**



<p><b>NORMALIZED AVG:</b></p> <p>323 MMCF EUR  300 MMCF IN 20 YRS  10 MCFD E.L.  0.0000 bbl/mcf oil yield</p>	<p>155 MCFD IP  50.0% DECLINE, 1ST 12 MONTHS  10.0% DECLINE, NEXT 24 MONTHS  8.0% FINAL DECLINE</p>	<p><b>RISKED AVG:</b></p> <p>231 MMCF EUR  225 MMCF IN 20 YRS  10 MCFD E.L.  0.0000 bbl/mcf oil yield</p> <p>25% RISK</p> <p>116 MCFD IP  50.0% DECLINE, 1ST 12 MONTHS  10.0% DECLINE, NEXT 24 MONTHS  8.0% FINAL DECLINE</p>
---	---	---

**NORMALIZED PICTURED CLIFFS PRODUCTION**

**PROD. SINCE 1980; 15 PC WELLS LOCATED IN 28N-7W AND 27N-7W (Secs. 1:12)**



—▲— NORMALIZED MCFD    —▲— WELLS ON PRODUCTION    ——— FIT CUM MMCF  
 ——— RISKED MCFD                      ——— #51A - Nearest Offset to #19

NORMALIZED AVG:	
522 MMCF EUR	250 MCFD IP
524 MMCF/33.5YRS	50% DECLINE, 1ST 12 MONTHS
10 MCFD E.L.	15% DECLINE, NEXT 36 MONTHS
0.000158 bbl/mcf oil yield	7% FINAL DECLINE

RISKED AVG:	
350 MMCF EUR	175 MCFD IP
348 MMCF/27.8 YRS	50% DECLINE, 1ST 12 MONTHS
10 MCFD E.L.	15% DECLINE, NEXT 36 MONTHS
0.000158 bbl/mcf oil yield	7% FINAL DECLINE

30% RISK	
350 MMCF EUR	175 MCFD IP
348 MMCF/27.8 YRS	50% DECLINE, 1ST 12 MONTHS
10 MCFD E.L.	15% DECLINE, NEXT 36 MONTHS
0.000158 bbl/mcf oil yield	7% FINAL DECLINE

District I  
PO Box 1980, Hobbs, NM 88241-1980  
District II  
811 South First, Artesia, NM 88210  
District III  
1000 Rio Brazos Rd., Aztec, NM 87410  
District IV  
2040 South Pacheco, Santa Fe, NM 87505

State of New Mexico  
Energy, Minerals & Natural Resources Department

OIL CONSERVATION DIVISION  
2040 South Pacheco  
Santa Fe, NM 87505

Form C-102  
Revised October 18, 1994  
Instruction on back  
Submit to Appropriate District Office  
State Lease - 4 Copies  
Fee Lease - 3 Copies

☐ AMENDED REPORT

WELL LOCATION AND ACREAGE DEDICATION PLAT

<sup>1</sup> API Number 30-039-07317	<sup>2</sup> Pool Code 71629	<sup>3</sup> Pool Name Basin Fruitland Coal
<sup>4</sup> Property Code 016608	<sup>5</sup> Property Name SAN JUAN 28-7 #19	<sup>6</sup> Well Number 19
<sup>7</sup> OGRID No. 005073	<sup>8</sup> Operator Name CONOCO, INC.	<sup>9</sup> Elevation

<sup>10</sup> Surface Location

UL or lot no. G	Section 25	Township 28N	Range 7W	Lot Idn	Feet from the 1650'	North/South line NORTH	Feet from the 1650'	East/West line EAST	County RIO ARRIBA
--------------------	---------------	-----------------	-------------	---------	------------------------	---------------------------	------------------------	------------------------	----------------------

<sup>11</sup> Bottom Hole Location If Different From Surface

UL or lot no.	Section	Township	Range	Lot Idn	Feet from the	North/South line	Feet from the	East/West line	County
---------------	---------	----------	-------	---------	---------------	------------------	---------------	----------------	--------

<sup>12</sup> Dedicated Acres 320	<sup>13</sup> Joint or Infill	<sup>14</sup> Consolidation Code	<sup>15</sup> Order No.
--------------------------------------	-------------------------------	----------------------------------	-------------------------

NO ALLOWABLE WILL BE ASSIGNED TO THIS COMPLETION UNTIL ALL INTERESTS HAVE BEEN CONSOLIDATED OR A  
NON-STANDARD UNIT HAS BEEN APPROVED BY THE DIVISION

16		1650'		1650'	<b>17 OPERATOR CERTIFICATION</b> <i>I hereby certify that the information contained herein is true and complete to the best of my knowledge and belief</i>  Signature <u>Deborah Marberry</u> Printed Name <b>DEBORAH MARBERRY</b> Title <b>REGULATORY ANALYST</b> Date <b>09/22/2000</b>
					<b>18 SURVEYOR CERTIFICATION</b> <i>I hereby certify that the well location shown on this plot was plotted from field notes of actual surveys made by me or under</i>  Date of Survey Signature and Seal of Professional Surveyer
					Certificate Number

District I  
PO Box 1980, Hobbs, NM 88241-1980  
District II  
811 South First, Artesia, NM 88210  
District III  
1000 Rio Brazos Rd., Aztec, NM 87410  
District IV  
2040 South Pacheco, Santa Fe, NM 87505

State of New Mexico  
Energy, Minerals & Natural Resources Department

Form C-102  
Revised October 18, 1994  
Instruction on back  
Submit to Appropriate District Office  
State Lease - 4 Copies  
Fee Lease - 3 Copies

OIL CONSERVATION DIVISION  
2040 South Pacheco  
Santa Fe, NM 87505

☐ AMENDED REPORT

WELL LOCATION AND ACREAGE DEDICATION PLAT

<sup>1</sup> API Number 30-039-07317	<sup>2</sup> Pool Code 72359	<sup>3</sup> Pool Name BLANCO PICTURED CLIFFS
<sup>4</sup> Property Code 016608	<sup>5</sup> Property Name SAN JUAN 28-7 #19	<sup>6</sup> Well Number 19
<sup>7</sup> OGRID No. 005073	<sup>8</sup> Operator Name CONOCO, INC.	<sup>9</sup> Elevation

<sup>10</sup> Surface Location

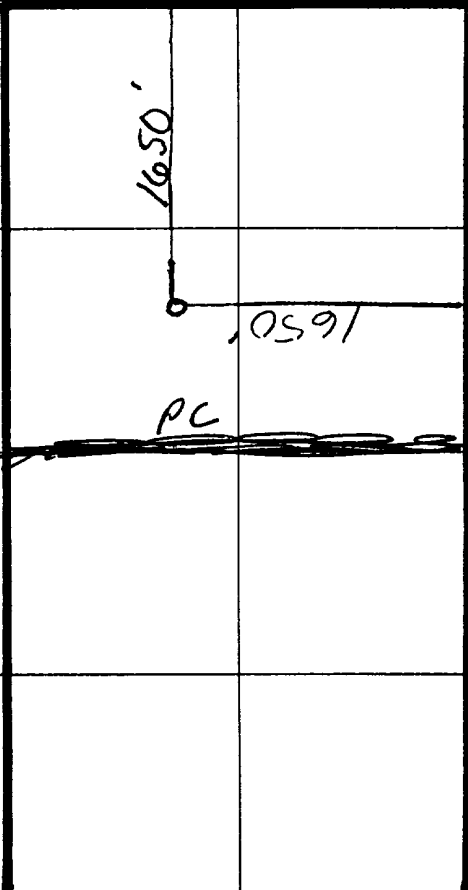

UL or lot no. G	Section 25	Township 28N	Range 7W	Lot Idn	Feet from the 1650'	North/South line NORTH	Feet from the 1650'	East/West line EAST	County RIO ARRIBA
--------------------	---------------	-----------------	-------------	---------	------------------------	---------------------------	------------------------	------------------------	----------------------

<sup>11</sup> Bottom Hole Location If Different From Surface

UL or lot no.	Section	Township	Range	Lot Idn	Feet from the	North/South line	Feet from the	East/West line	County
---------------	---------	----------	-------	---------	---------------	------------------	---------------	----------------	--------

<sup>12</sup> Dedicated Acres 160	<sup>13</sup> Joint or Infill	<sup>14</sup> Consolidation Code	<sup>15</sup> Order No.
--------------------------------------	-------------------------------	----------------------------------	-------------------------

NO ALLOWABLE WILL BE ASSIGNED TO THIS COMPLETION UNTIL ALL INTERESTS HAVE BEEN CONSOLIDATED OR A  
NON-STANDARD UNIT HAS BEEN APPROVED BY THE DIVISION

16			<p><sup>17</sup> OPERATOR CERTIFICATION</p> <p><i>I hereby certify that the information contained herein is true and complete to the best of my knowledge and belief</i></p> <p>Signature: </p> <p>Printed Name DEBORAH MARBERRY</p> <p>Title REGULATORY ANALYST</p> <p>Date 09/22/2000</p> <p><sup>18</sup> SURVEYOR CERTIFICATION</p> <p><i>I hereby certify that the well location shown on this plat was plotted from field notes of actual surveys made by me or under</i></p> <p>Date of Survey</p> <p>Signature and Seal of Professional Surveyor</p> <p>Certificate Number</p>