



IN REPLY REFER TO:

UNITED STATES
DEPARTMENT OF THE INTERIOR
GEOLOGICAL SURVEY

P. O. Box 965
Farmington, New Mexico



May 25, 1955

Pacific Northwest Pipeline Corp.
413 1/2 West Main
Farmington, New Mexico

Re: Santa Fe 079050-A
14-08-001-1051

Gentlemen:

Receipt is acknowledged of your "Notice of Intention to Drill" dated May 25, 1955 covering your well No. 44-26 San Juan Unit 28-6 in NE 1/4 sec. 26, T. 28 N., R. 6 W., N. M. P. M., Rio Arriba County, New Mexico, Blanco pool. M /

Your proposed work is hereby approved subject to compliance with the provisions of the "Oil and Gas Operating Regulations" revised May 25, 1942, a copy of which will be sent to you on request, and subject to the following conditions:


1. Drilling operations so authorized are subject to the attached sheet for general conditions of approval.
2. Furnish copies of all logs.

Very truly yours,

(Orig. Sgd.) A. P. KLEEMAN


A. P. Kleeman
Acting District Engineer

APKleeman:ac





UNITED STATES
DEPARTMENT OF THE INTERIOR
GEOLOGICAL SURVEY



WATER RESOURCES DIVISION
WASHINGTON, D. C.

June 1, 1900

Mr. J. H. ...

Dear Sir:

I have the honor to acknowledge the receipt of your letter of the 28th inst. in relation to the ...

... of the ... and ...

Very respectfully,
J. H. ...


Enclosed for you are ...


Sincerely,
J. H. ...

Very truly,
J. H. ...

cc - ...

10-10715-1





(SUBMIT IN TRIPLICATE)

UNITED STATES
DEPARTMENT OF THE INTERIOR
GEOLOGICAL SURVEY

Land Office Santa Fe
Lease No. 07430-A
Unit San Juan Unit 25-6
14-08-001-1051

SUNDRY NOTICES AND REPORTS ON WELLS

NOTICE OF INTENTION TO DRILL	<input checked="" type="checkbox"/>	SUBSEQUENT REPORT OF WATER SHUT-OFF	
NOTICE OF INTENTION TO CHANGE PLANS		SUBSEQUENT REPORT OF SHOOTING OR ACIDIZING	
NOTICE OF INTENTION TO TEST WATER SHUT-OFF		SUBSEQUENT REPORT OF ALTERING CASING	
NOTICE OF INTENTION TO RE-DRILL OR REPAIR WELL		SUBSEQUENT REPORT OF RE-DRILLING OR REPAIR	
NOTICE OF INTENTION TO SHOOT OR ACIDIZE		SUBSEQUENT REPORT OF ABANDONMENT	
NOTICE OF INTENTION TO PULL OR ALTER CASING		SUPPLEMENTARY WELL HISTORY	
NOTICE OF INTENTION TO ABANDON WELL			

(INDICATE ABOVE BY CHECK MARK NATURE OF REPORT, NOTICE, OR OTHER DATA)

Well No. 25-6 located 1150 ft. from N line and 1490 ft. from E line of sec. 36
(1/4 Sec. and Sec. No.) (Twp.) (Range) (Meridian)
Blanco (Field) San Antonio (County or Subdivision) New Mexico (State or Territory)

The elevation of the surface above sea level is 4575.7 ft.

DETAILS OF WORK

(State names of and expected depths to objective sands; show sizes, weights, and lengths of proposed casings; indicate mudding jobs, cementing points, and all other important proposed work)

Proceeds: Drill 19" hole to 120' set 10 3/4" csg. at that point and cement with 1500# 45 gal. cement. Drill with and to approximately 300' set 7" csg. and cement with 1500# 45 gal. cement. Drill New Verde fm. with gas to 300', and from Cliff House and Point Lookout sections separately with 10,000 gal. treatment, cleanout hole, run tbg. and complete.

I understand that this plan of work must receive approval in writing by the Geological Survey before operations may be commenced.

Company Pacific Northwest Pipeline Corp.

Address 413 1/2 West Main

Farmington, New Mexico

By L. A. Ryan
Title Engineer

[illegible]

[Illegible signature]

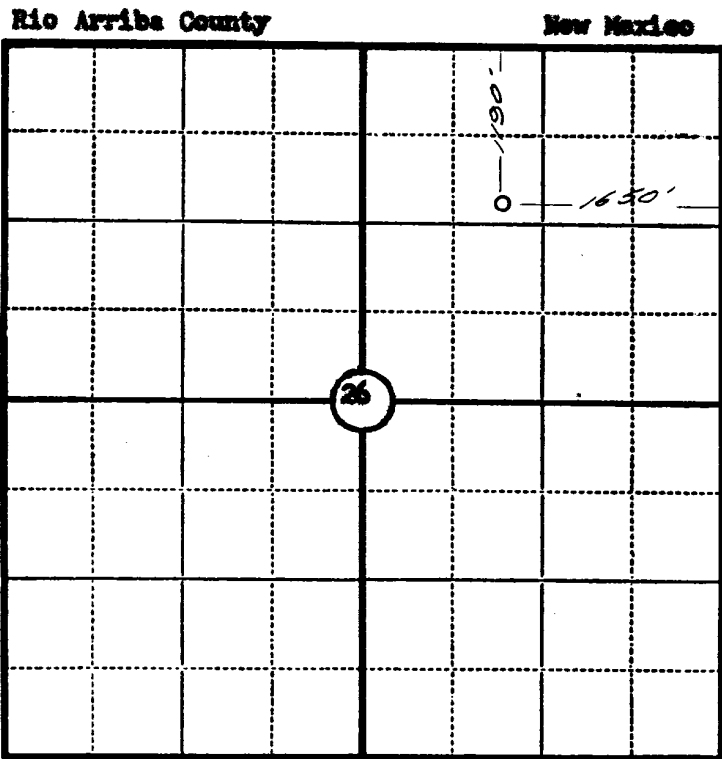
Company PACIFIC NORTHWEST PIPELINE CORPORATION

Lease..... Well No.....

Sec. 26, T. 28 N., R. 6 W., N.M.P.M.

Location 1190' from the North line and 1650' from the East line.

Elevation 6575.7 Ungraded ground.



This is to certify that the above plat was prepared from field notes of actual surveys made by me or under my supervision and that the same are true and correct to the best of my knowledge and belief.

Seal:

James P. Leese
Registered ~~Surveyor~~ Land Surveyor.

James P. Leese
N. Mex. Reg. No. 1463

Surveyed 21 May, 1955

SAN JUAN ENGINEERING CO.
P. O. Box 752
FARMINGTON, N. M.