



UNITED STATES
DEPARTMENT OF THE INTERIOR
GEOLOGICAL SURVEY

P. O. Box 965
Farmington, New Mexico

April 21, 1955

El Paso Natural Gas Company
Box 997
Farmington, New Mexico

Re: Santa Fe 078500
14-08-001-459

Gentlemen:

Receipt is acknowledged of your "Notice of Intention to Drill" dated April 18, 1955 covering your well No. 32 San Juan 2°-7 Unit in SW $\frac{1}{4}$ sec. 19, T. 28 N., R. 7 W., N. M. P. M., Rio Arriba County, New Mexico, Blanco pool.

Your proposed work is hereby approved subject to compliance with the provisions of the "Oil and Gas Operating Regulations" revised May 25, 1942, a copy of which will be sent to your on request, and subject to the following conditions:



1. Drilling operations so authorized are subject to the attached sheet for general conditions of approval.
2. Furnish copies of all logs.

Very truly yours,

(Orig. Sgd.) A. P. KLEEMAN

A. P. Kleeman
Acting District Engineer

APKleeman:vfm



COPY TO C. C. C.

UNITED STATES
DEPARTMENT OF THE INTERIOR
GEOLOGICAL SURVEY



WATER RESOURCES DIVISION

WASHINGTON, D. C.

REPORT OF THE
COMMISSIONER OF THE GEOLOGICAL SURVEY

FOR THE YEAR 1911

1912

Published by the Government Printing Office, Washington, D. C., 1912.
For sale by the Superintendent of Documents, Washington, D. C.

Entered as second-class matter, October 3, 1878, under No. 109, Postoffice at Washington, D. C.,
acceptance for mailing at special rate of postage provided for in Act of October 3, 1917.
Postpaid.

Copyright, 1912, by the United States Government.
All rights reserved.

Printed by the Government Printing Office, Washington, D. C.

10-18-1911

10-18-1911

10-18-1911

10-18-1911

10-18-1911

10-18-1911

10-18-1911

10-18-1911

10-18-1911

10-18-1911

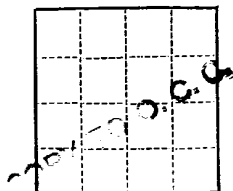
10-18-1911

10-18-1911

(SUBMIT IN TRIPLICATE)

UNITED STATES
DEPARTMENT OF THE INTERIOR
GEOLOGICAL SURVEY

Land Office **Santa Fe**
Lease No. **078500**
Unit **San Juan 26-7 Unit**
14-08-001-459



SUNDRY NOTICES AND REPORTS ON WELLS

NOTICE OF INTENTION TO DRILL.....	<input checked="" type="checkbox"/>	SUBSEQUENT REPORT OF WATER SHUT-OFF.....	
NOTICE OF INTENTION TO CHANGE PLANS.....		SUBSEQUENT REPORT OF SHOOTING OR ACIDIZING.....	
NOTICE OF INTENTION TO TEST WATER SHUT-OFF.....		SUBSEQUENT REPORT OF ALTERING CASING.....	
NOTICE OF INTENTION TO RE-DRILL OR REPAIR WELL.....		SUBSEQUENT REPORT OF RE-DRILLING OR REPAIR.....	
NOTICE OF INTENTION TO SHOOT OR ACIDIZE.....		SUBSEQUENT REPORT OF ABANDONMENT.....	
NOTICE OF INTENTION TO PULL OR ALTER CASING.....		SUPPLEMENTARY WELL HISTORY.....	
NOTICE OF INTENTION TO ABANDON WELL.....			

(INDICATE ABOVE BY CHECK MARK NATURE OF REPORT, NOTICE, OR OTHER DATA)

April 18, 1955

Well No. **32** is located **1680** ft. from **S** line and **850** ft. from **W** line of sec. **19**

Section 19 **28N** **7E** **N40W**
(1/4 Sec. and Sec. No.) (Twp.) (Range) (Meridian)

Blanco **Rio Arriba** **New Mexico**
(Field) (County or Subdivision) (State or Territory)

The elevation of the derrick floor above sea level is **6336** ft.

DETAILS OF WORK

(State names of and expected depths to objective sands; show sizes, weights, and lengths of proposed casings; indicate mudding jobs, cementing points, and all other important proposed work)

It is intended to drill a well with rotary tools through the Mesa Verde drilling the pay section with gas circulation and to sand-oil the Cliff House and Point Lookout formations. Total Depth 5250'.

Casing Program:

9 5/8" at 170' with 125 sacks regular cement circulated to surface.
7" at 4450' with 250 sacks Pozmix and 250 sacks regular cement.


The W/2 of Section 19 is dedicated to this well.
SF 078497 (E/2 W/2, Lot 1)
SF 078500 (Lots 2, 3, 4)

I understand that this plan of work must receive approval in writing by the Geological Survey before operations may be commenced.

Company **El Paso Natural Gas Company**

Address **Box 997**

Farmington, New Mexico



By *[Signature]*

Title **Petroleum Engineer**